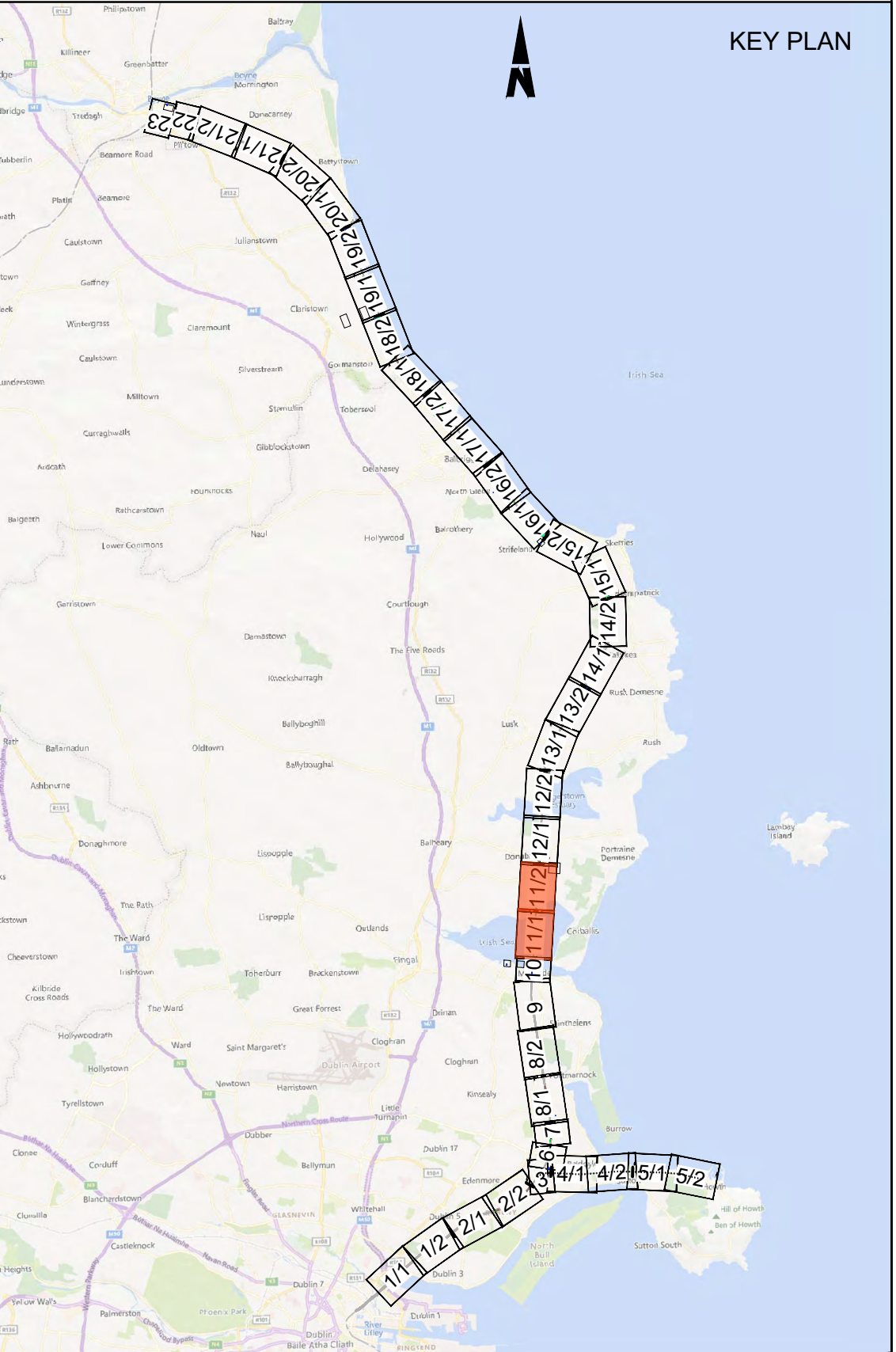
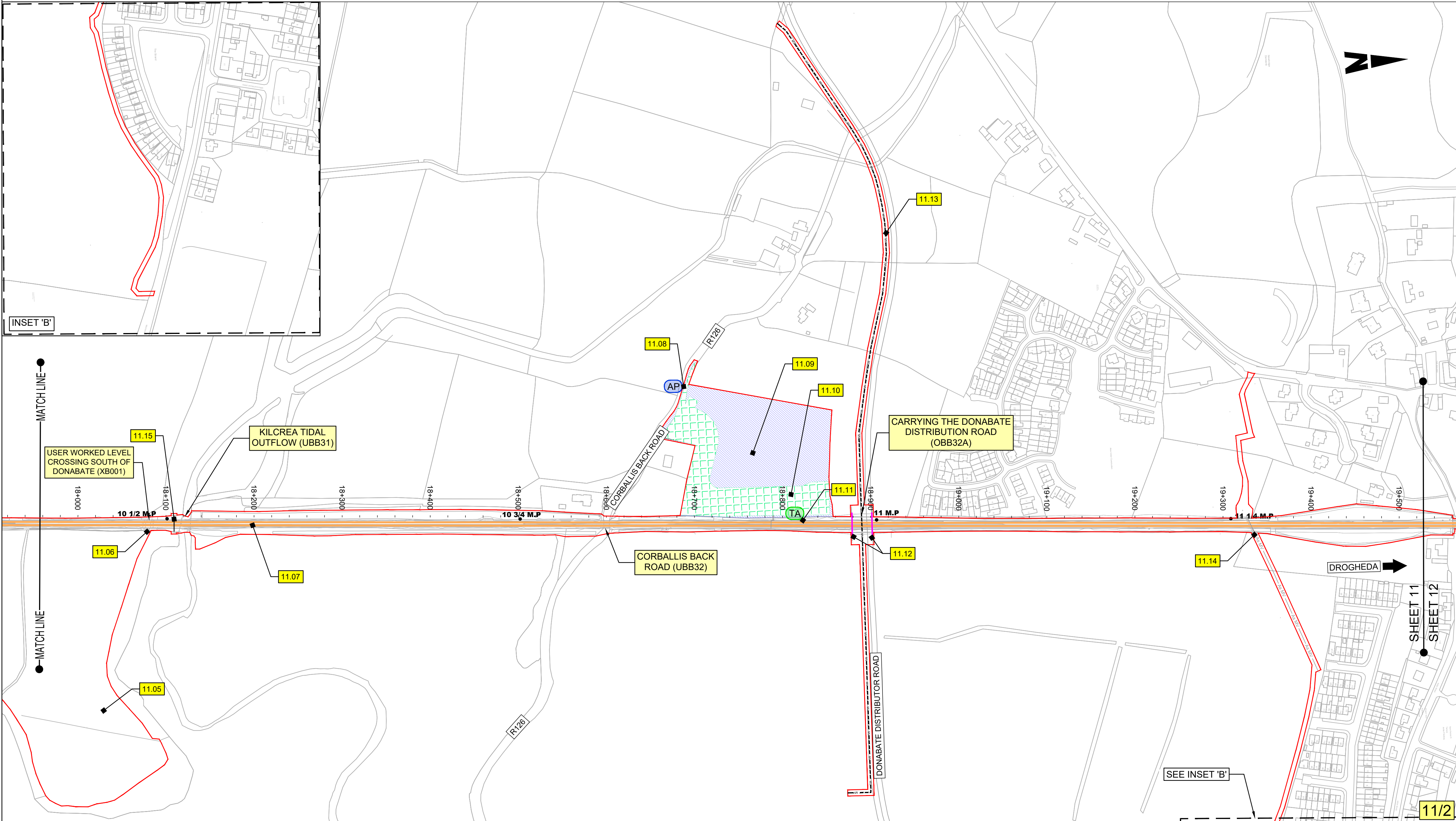


- NOTES:
- THIS PLAN MUST BE READ IN CONJUNCTION WITH THE DRAFT RAILWAY ORDER SCHEDULES, THE ENVIRONMENTAL IMPACT ASSESSMENT REPORT AND THE RAILWAY ORDER PLANS
 - PROJECT CHAINAGE IS IN KILOMETRES (KM). ROUTE MILE POSTS ARE SHOWN FOR INFORMATION.
 - ALL WORKS LAYOUT PLANS TO BE READ IN CONJUNCTION WITH SCHEDULE 1 OF THE RAILWAY ORDER.

- LEGEND:
- X.01 REFER TO SCHEDULE 1 FOR DETAILS
 - DEVELOPMENT BOUNDARY
 - AP PROPOSED COMPOUND ACCESS POINTS
 - TA EXISTING TRACK ACCESS POINTS
 - M.P. MILEPOST
 - NEW ELECTRIFICATION AND / OR TRACK WORKS IN EXISTING RAIL CORRIDOR
 - EXISTING RAIL CORRIDOR - MINIMAL OR NO WORKS REQUIRED
 - EXISTING RAIL TRACK REMOVED
 - NEW ELECTRIFICATION IN EXISTING RAIL CORRIDOR
 - VIADUCT MODIFICATIONS
 - PARAPET MODIFICATIONS
 - 38kV OVERHEAD DIVERSION
 - 38kV UNDERGROUND DIVERSION
 - MV OVERHEAD DIVERSION
 - MV UNDERGROUND DIVERSION
 - LV OVERHEAD DIVERSION
 - LV UNDERGROUND DIVERSION
 - EIR OVERHEAD DIVERSION
 - EIR UNDERGROUND DIVERSION
 - BT UNDERGROUND DIVERSION
 - F COMBINED SEWER DIVERSION
 - As xx As xx EXISTING UTILITIES ASSUMED POSITION
 - PROPOSED SUBSTATION / SUBSTATION COMPOUND
 - CONSTRUCTION COMPOUND
 - NEW, PROPOSED OR MODIFIED INFRASTRUCTURE
 - EXISTING STATION
 - LOCAL AUTHORITY BOUNDARY
 - BRIDGES
 - OBXX EXISTING BRIDGE / ROAD OVER RAILWAY CORRIDOR
 - UBXX EXISTING BRIDGE / ROAD/RIVER UNDER RAILWAY CORRIDOR



Disclaimer

© Irish Rail (2023). This drawing is confidential and the copyright in it is owned by Irish Rail. This drawing must not be either loaned, copied or otherwise reproduced in whole or in part or used for any purpose without the prior permission of Irish Rail.

© OpenStreetMap contributors

© Ordnance Survey Ireland and Government of Ireland. All O.S. data used for plans are printed under "Copyright Ordnance Survey Ireland 0039723 (OSI Aerial Data or OSI Lidar Data) & 2023/OSI NMA 100 (OSI Vector Data)". All elevations are in metres and relate to OSI Geoid Model (OSGM02) Mean Head as defined by existing Project Control. All Co-ordinates are in Irish Transverse Mercator Grid (ITM) as defined by OSI active GPS station Tallaght College (TLLG).

Project Title

DART+
Coastal North

Client

Iarnród Éireann
Irish Rail

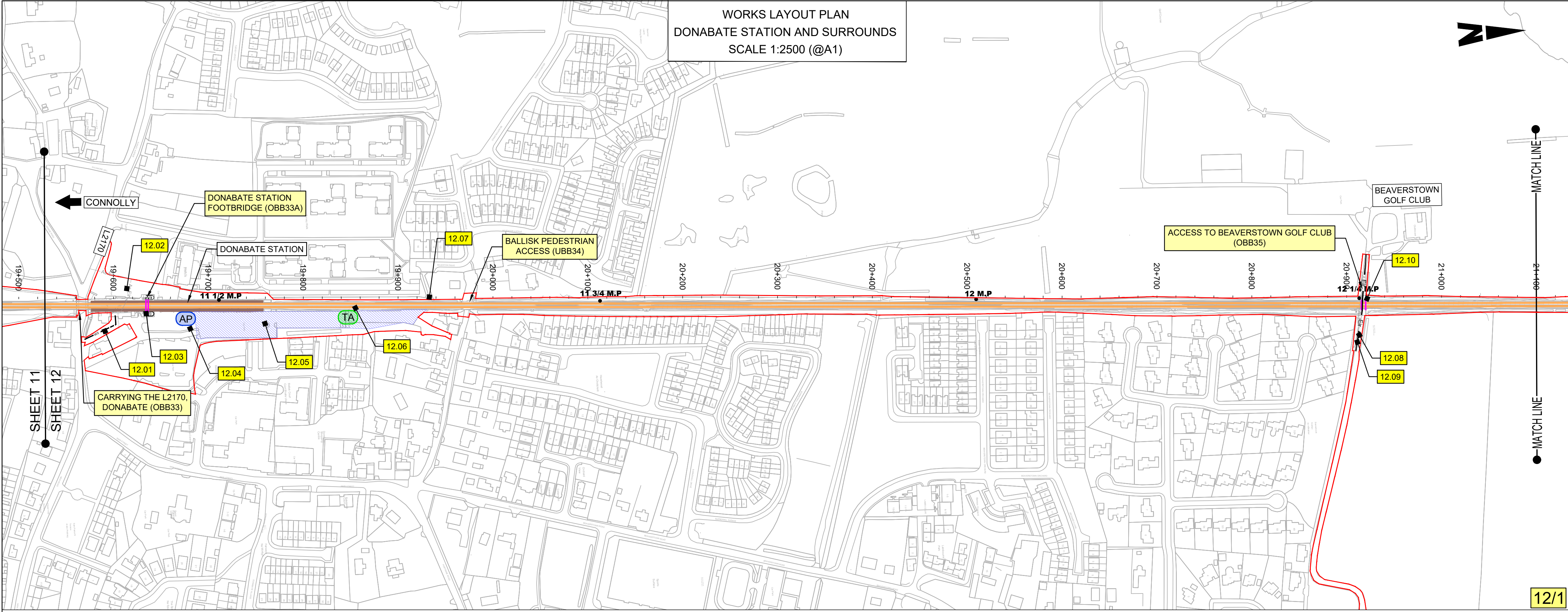
CIE

Date 11/12/2023 Scale 1:2500 @ A1 1:5000 @ A3 Drawn SR Checked KP Approved GS

Plan No.

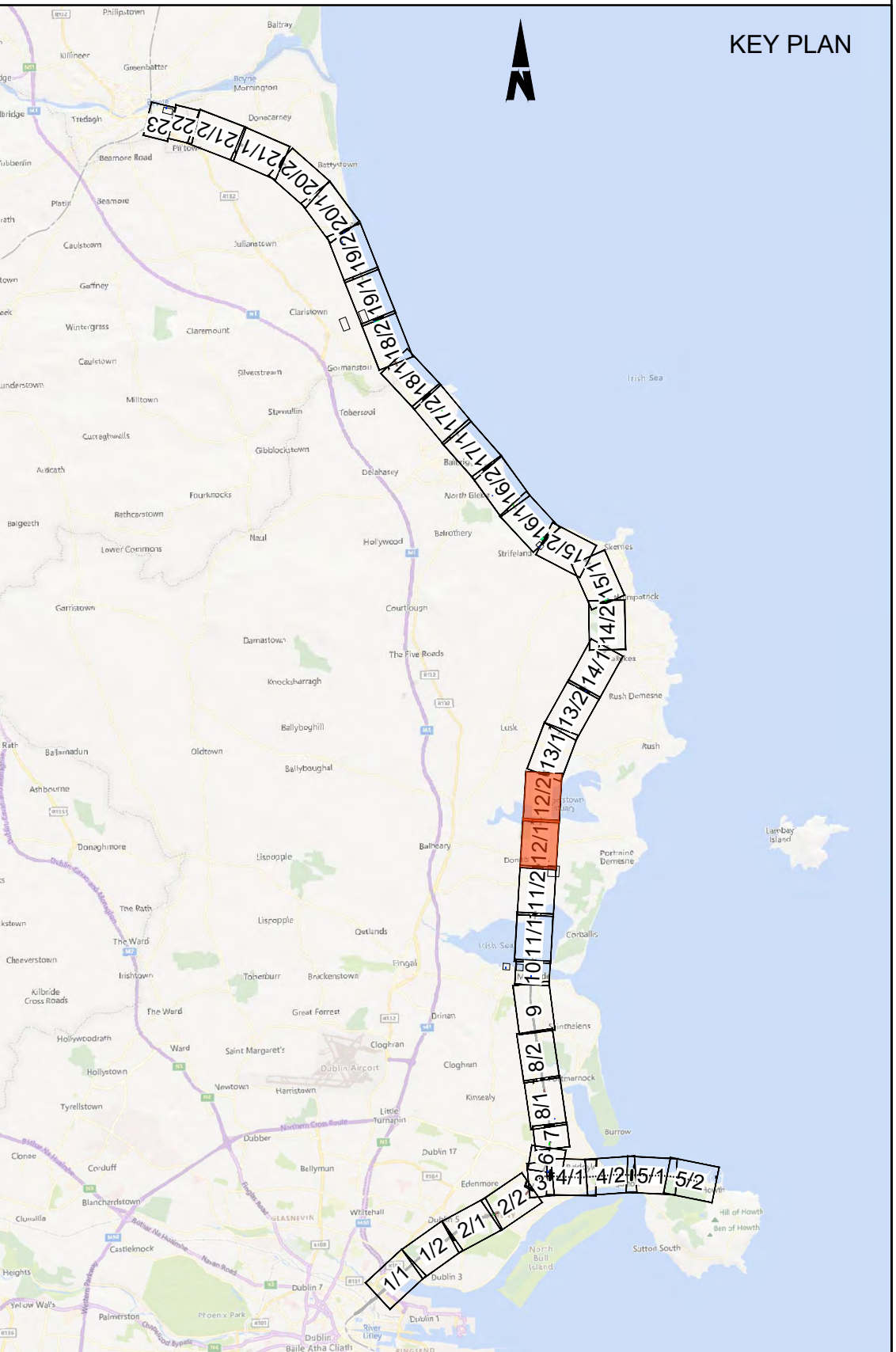
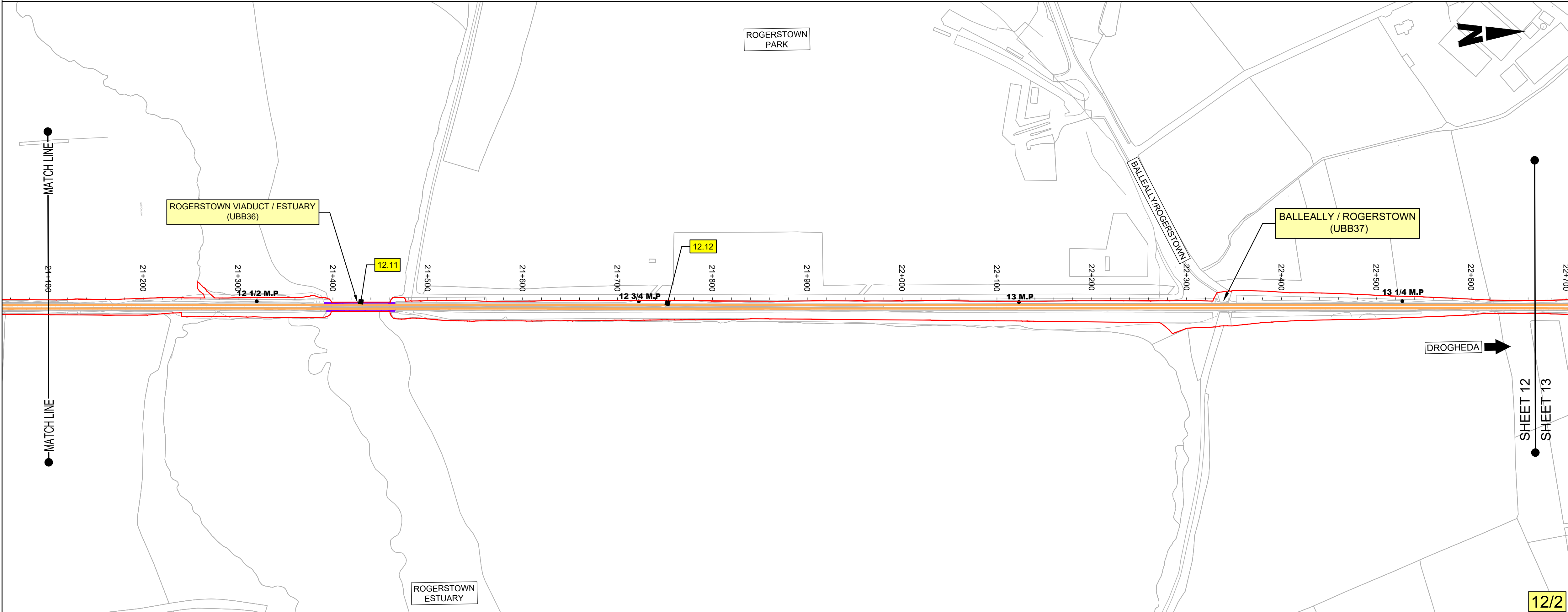
WORKS LAYOUT PLAN No. 11

DO NOT SCALE USE FIGURED DIMENSIONS ONLY



- NOTES:
1. THIS PLAN MUST BE READ IN CONJUNCTION WITH THE DRAFT RAILWAY ORDER SCHEDULES, THE ENVIRONMENTAL IMPACT ASSESSMENT REPORT AND THE RAILWAY ORDER PLANS
 2. PROJECT CHAINAGE IS IN KILOMETRES (KM). ROUTE MILE POSTS ARE SHOWN FOR INFORMATION.
 3. ALL WORKS LAYOUT PLANS TO BE READ IN CONJUNCTION WITH SCHEDULE 1 OF THE RAILWAY ORDER.

- LEGEND:
- X.01 REFER TO SCHEDULE 1 FOR DETAILS
 - DEVELOPMENT BOUNDARY
 - AP PROPOSED COMPOUND ACCESS POINTS
 - TA EXISTING TRACK ACCESS POINTS
 - M.P. MILEPOST
 - NEW ELECTRIFICATION AND / OR TRACK WORKS IN EXISTING RAIL CORRIDOR
 - EXISTING RAIL CORRIDOR - MINIMAL OR NO WORKS REQUIRED
 - EXISTING RAIL TRACK REMOVED
 - NEW ELECTRIFICATION IN EXISTING RAIL CORRIDOR
 - VIADUCT MODIFICATIONS
 - PARAPET MODIFICATIONS
 - 38KV OVERHEAD DIVERSION
 - 38KV UNDERGROUND DIVERSION
 - MV OVERHEAD DIVERSION
 - MV UNDERGROUND DIVERSION
 - LV OVERHEAD DIVERSION
 - LV UNDERGROUND DIVERSION
 - EIR OVERHEAD DIVERSION
 - EIR UNDERGROUND DIVERSION
 - BT UNDERGROUND DIVERSION
 - F COMBINED SEWER DIVERSION
 - As xx As xx EXISTING UTILITIES ASSUMED POSITION
 - PROPOSED SUBSTATION / SUBSTATION COMPOUND
 - CONSTRUCTION COMPOUND
 - NEW, PROPOSED OR MODIFIED INFRASTRUCTURE
 - EXISTING STATION
 - LOCAL AUTHORITY BOUNDARY
 - BRIDGES
 - OBXX EXISTING BRIDGE / ROAD OVER RAILWAY CORRIDOR
 - UBXX EXISTING BRIDGE / ROAD/RIVER UNDER RAILWAY CORRIDOR



Disclaimer

© Irish Rail (2023). This drawing is confidential and the copyright in it is owned by Irish Rail. This drawing must not be either loaned, copied or otherwise reproduced in whole or in part or used for any purpose without the prior permission of Irish Rail.

© OpenStreetMap contributors

Ordnance Survey Ireland and Government of Ireland. All O.S. data used for plans are printed under "Copyright Ordnance Survey Ireland 0039723 (OSi Aerial Data or OSi Lidar Data) & 2023/OSi NMA 100 (OSi Vector Data)". All elevations are in metres and relate to OSi Geoid Model (OSGM02) Mean Head as defined by existing Project Control. All Co-ordinates are in Irish Transverse Mercator Grid (ITM) as defined by OSi active GPS station Tallaght College (TLLG).

Project Title

DART+
Coastal North

Client

Iarnród Éireann
Irish Rail

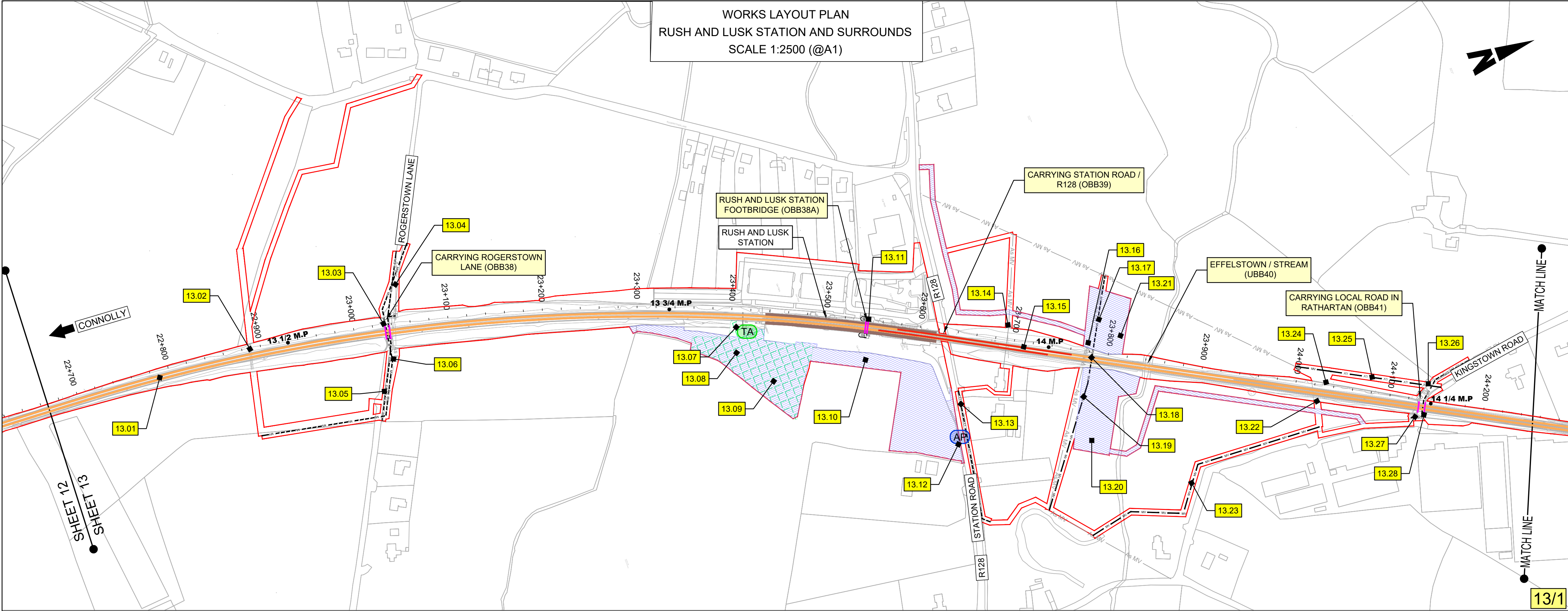
CIE

Date	11/12/2023	Scale	1:2500 @ A1 1:5000 @ A3	Drawn	SR	Checked	KP	Approved	GS
------	------------	-------	----------------------------	-------	----	---------	----	----------	----

Plan No.

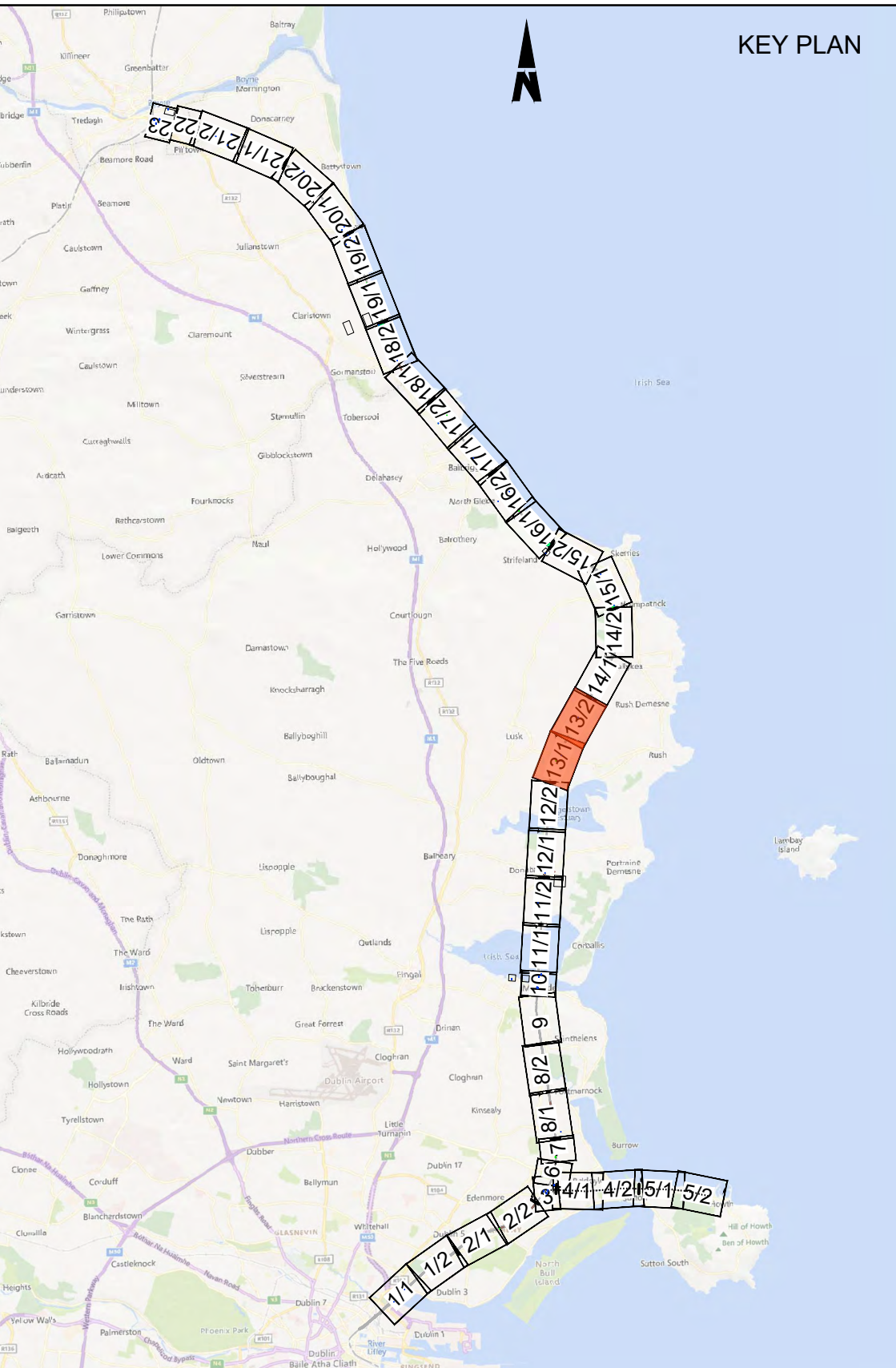
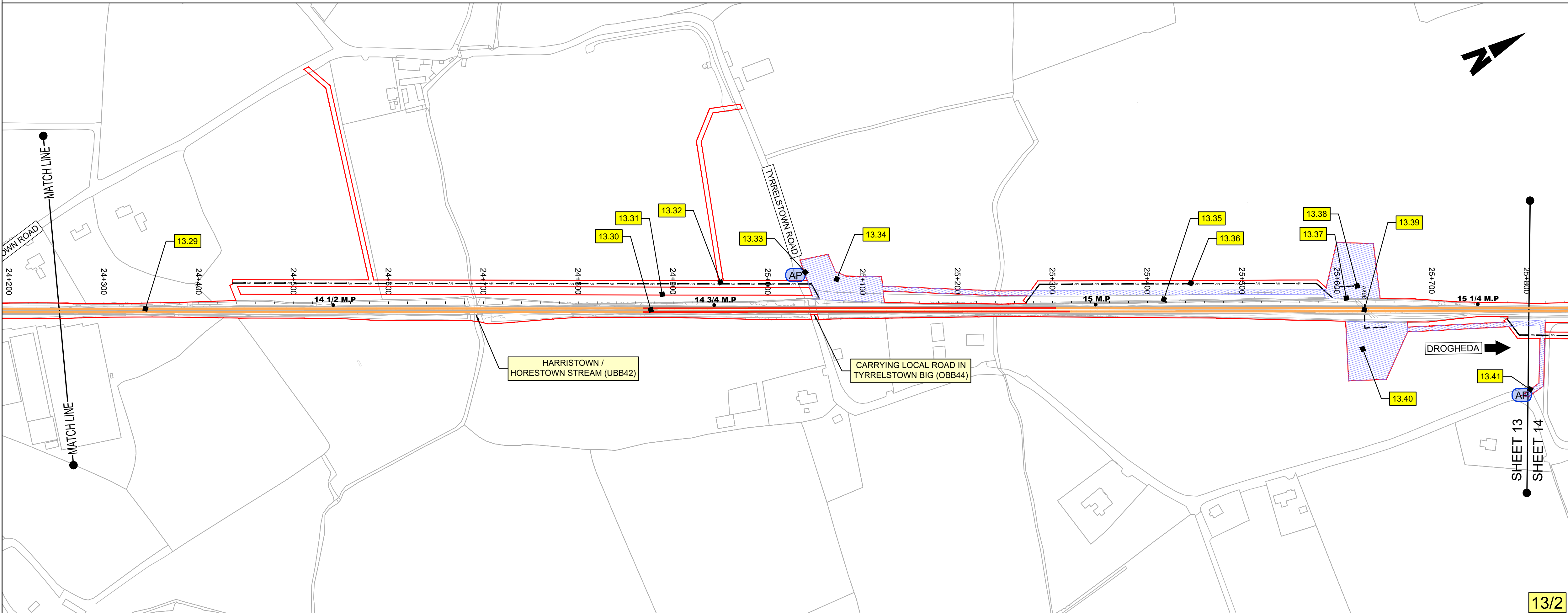
WORKS LAYOUT PLAN No. 12

DO NOT SCALE USE FIGURED DIMENSIONS ONLY



- NOTES:
- THIS PLAN MUST BE READ IN CONJUNCTION WITH THE DRAFT RAILWAY ORDER SCHEDULES, THE ENVIRONMENTAL IMPACT ASSESSMENT REPORT AND THE RAILWAY ORDER PLANS
 - PROJECT CHAINAGE IS IN KILOMETRES (KM). ROUTE MILE POSTS ARE SHOWN FOR INFORMATION.
 - ALL WORKS LAYOUT PLANS TO BE READ IN CONJUNCTION WITH SCHEDULE 1 OF THE RAILWAY ORDER.

- LEGEND:
- X.01 REFER TO SCHEDULE 1 FOR DETAILS
 - DEVELOPMENT BOUNDARY
 - AP PROPOSED COMPOUND ACCESS POINTS
 - TA EXISTING TRACK ACCESS POINTS
 - M.P. MILEPOST
 - NEW ELECTRIFICATION AND / OR TRACK WORKS IN EXISTING RAIL CORRIDOR
 - EXISTING RAIL CORRIDOR - MINIMAL OR NO WORKS REQUIRED
 - EXISTING RAIL TRACK REMOVED
 - NEW ELECTRIFICATION IN EXISTING RAIL CORRIDOR
 - VIADUCT MODIFICATIONS
 - PARAPET MODIFICATIONS
 - 38KV OVERHEAD DIVERSION
 - 38KV UNDERGROUND DIVERSION
 - MV OVERHEAD DIVERSION
 - MV UNDERGROUND DIVERSION
 - LV OVERHEAD DIVERSION
 - LV UNDERGROUND DIVERSION
 - EIR OVERHEAD DIVERSION
 - EIR UNDERGROUND DIVERSION
 - BT UNDERGROUND DIVERSION
 - F COMBINED SEWER DIVERSION
 - As xx As xx EXISTING UTILITIES ASSUMED POSITION
 - PROPOSED SUBSTATION / SUBSTATION COMPOUND
 - CONSTRUCTION COMPOUND
 - NEW, PROPOSED OR MODIFIED INFRASTRUCTURE
 - EXISTING STATION
 - LOCAL AUTHORITY BOUNDARY
- BRIDGES
- OBXX EXISTING BRIDGE / ROAD OVER RAILWAY CORRIDOR
 - UBXX EXISTING BRIDGE / ROAD/RIVER UNDER RAILWAY CORRIDOR



Disclaimer

© Irish Rail (2023). This drawing is confidential and the copyright in it is owned by Irish Rail. This drawing must not be either loaned, copied or otherwise reproduced in whole or in part or used for any purpose without the prior permission of Irish Rail.

© OpenStreetMap contributors

© Ordnance Survey Ireland and Government of Ireland. All O.S. data used for plans are printed under "Copyright Ordnance Survey Ireland 0039723 (OSI Aerial Data or OSI Lidar Data) & 2023/OSI_NMA_100 (OSI Vector Data)". All elevations are in metres and relate to OSI Geoid Model (OSGM02) Mean Head as defined by existing Project Control. All Co-ordinates are in Irish Transverse Mercator Grid (ITM) as defined by OSI active GPS station Tallaght College (TLLG).

Project Title

DART+
Coastal North

Client

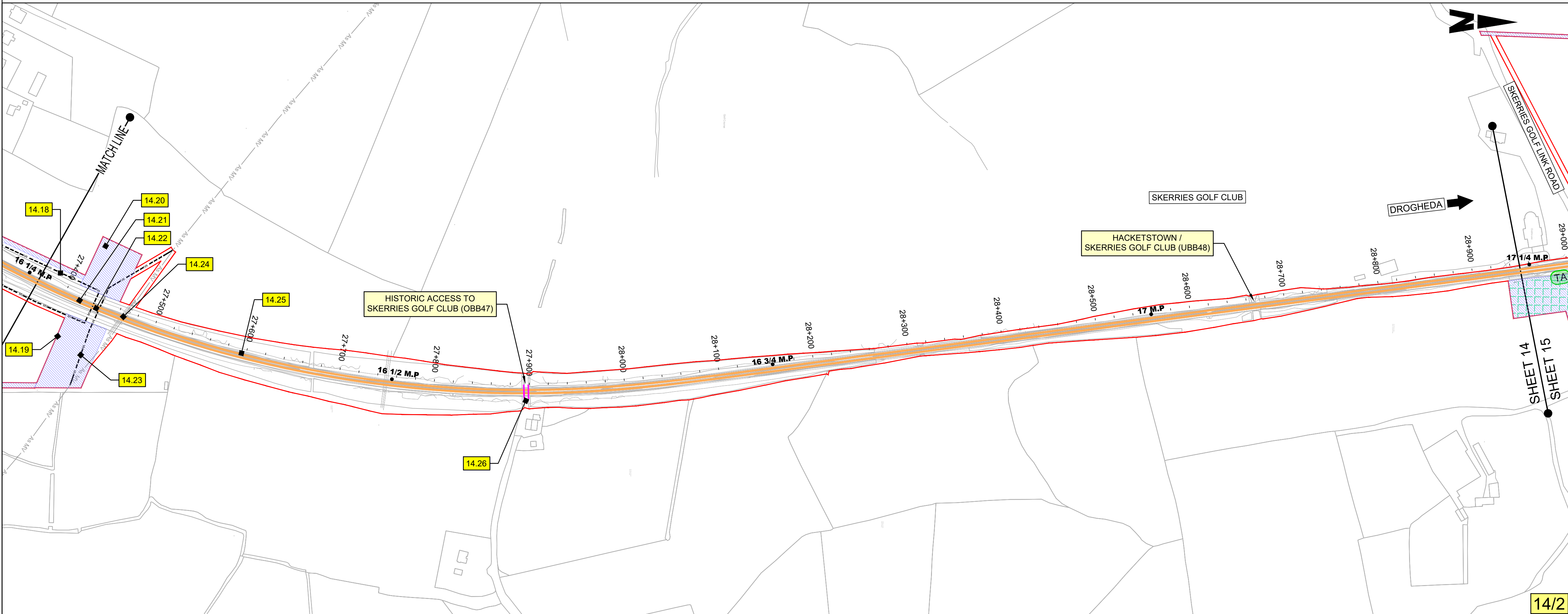
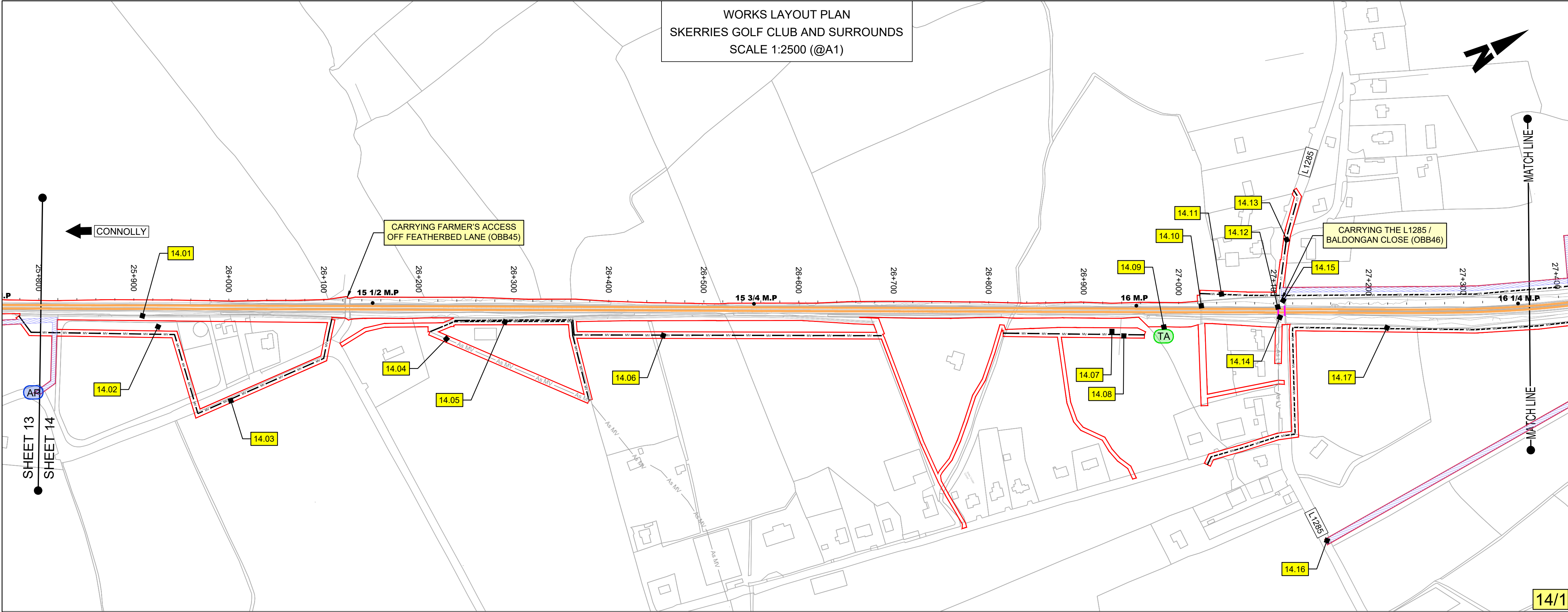
Iarnród Éireann
Irish Rail

Date 11/12/2023 Scale 1:2500 @ A1 1:5000 @ A3 Drawn SR Checked KP Approved GS

Plan No.

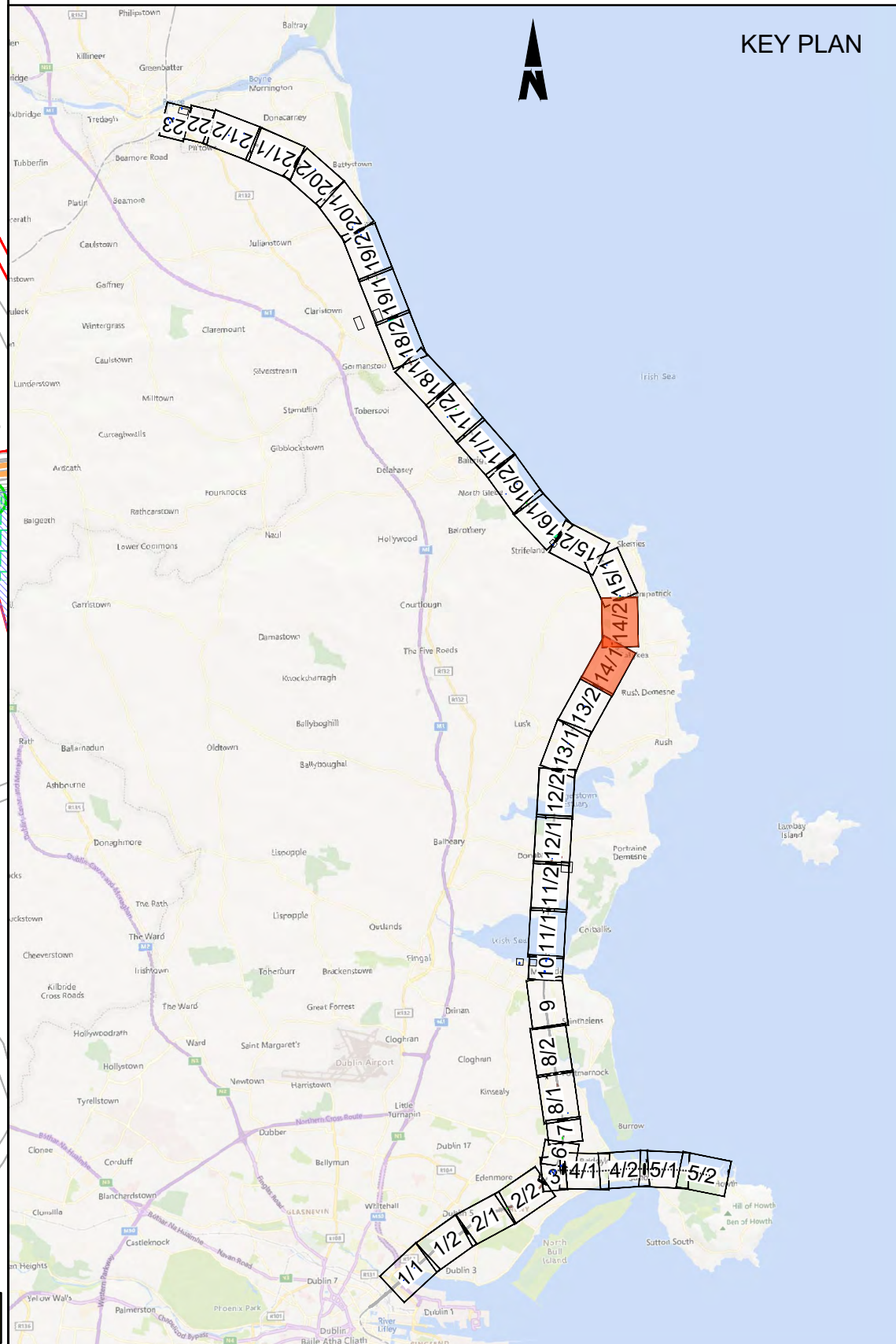
WORKS LAYOUT PLAN No. 13

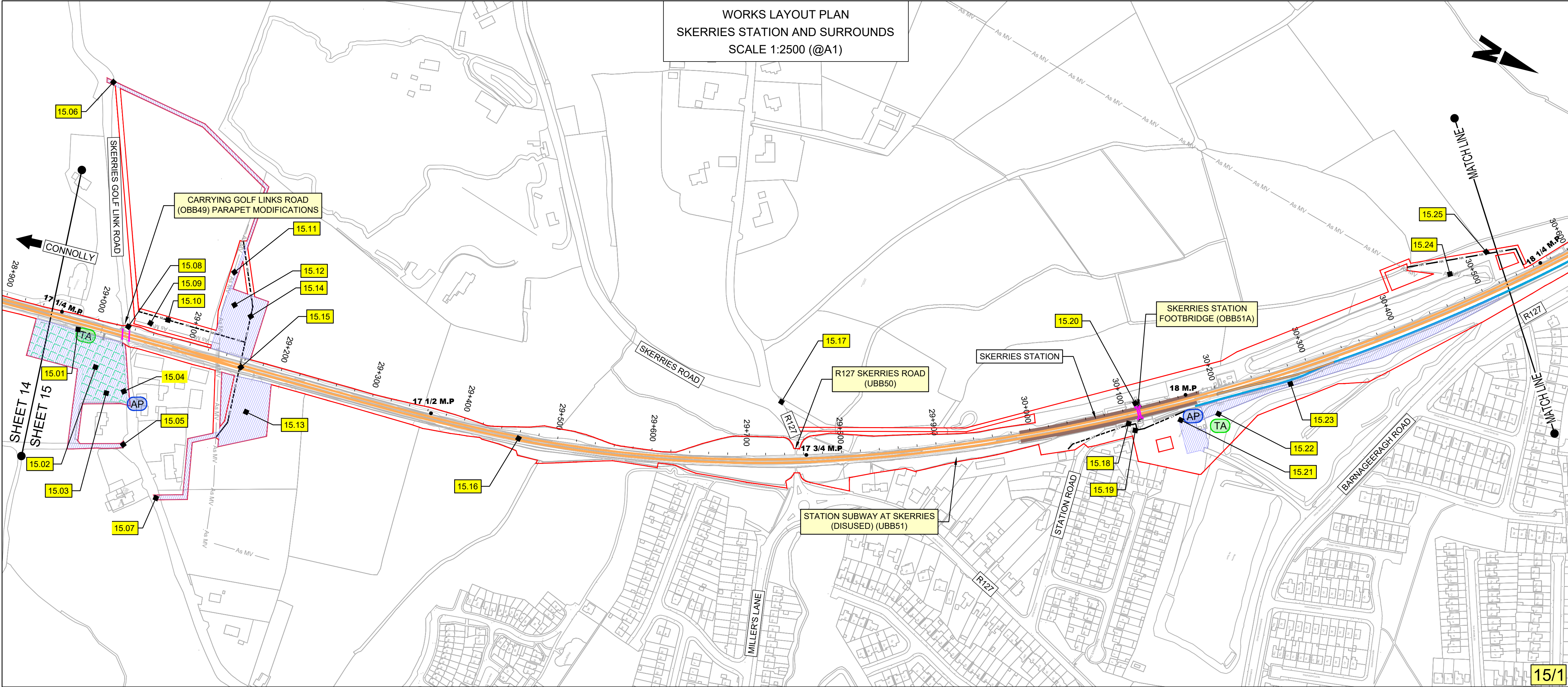
DO NOT SCALE USE FIGURED DIMENSIONS ONLY



- NOTES:**
1. THIS PLAN MUST BE READ IN CONJUNCTION WITH THE DRAFT RAILWAY ORDER SCHEDULES, THE ENVIRONMENTAL IMPACT ASSESSMENT REPORT AND THE RAILWAY ORDER PLANS
 2. PROJECT CHAINAGE IS IN KILOMETRES (KM). ROUTE MILE POSTS ARE SHOWN FOR INFORMATION.
 3. ALL WORKS LAYOUT PLANS TO BE READ IN CONJUNCTION WITH SCHEDULE 1 OF THE RAILWAY ORDER.

- LEGEND:**
- X.01 REFER TO SCHEDULE 1 FOR DETAILS
 - DEVELOPMENT BOUNDARY
 - AP PROPOSED COMPOUND ACCESS POINTS
 - TA EXISTING TRACK ACCESS POINTS
 - M.P. MILEPOST
 - NEW ELECTRIFICATION AND / OR TRACK WORKS IN EXISTING RAIL CORRIDOR
 - EXISTING RAIL CORRIDOR - MINIMAL OR NO WORKS REQUIRED
 - EXISTING RAIL TRACK REMOVED
 - NEW ELECTRIFICATION IN EXISTING RAIL CORRIDOR
 - VIADUCT MODIFICATIONS
 - PARAPET MODIFICATIONS
 - 38KV OVERHEAD DIVERSION
 - 38KV UNDERGROUND DIVERSION
 - MV OVERHEAD DIVERSION
 - MV UNDERGROUND DIVERSION
 - LV OVERHEAD DIVERSION
 - LV UNDERGROUND DIVERSION
 - EIR OVERHEAD DIVERSION
 - EIR UNDERGROUND DIVERSION
 - BT UNDERGROUND DIVERSION
 - F COMBINED SEWER DIVERSION
 - As xx As xx EXISTING UTILITIES ASSUMED POSITION
 - PROPOSED SUBSTATION / SUBSTATION COMPOUND
 - CONSTRUCTION COMPOUND
 - NEW, PROPOSED OR MODIFIED INFRASTRUCTURE
 - EXISTING STATION
 - LOCAL AUTHORITY BOUNDARY
 - BRIDGES
 - OBXX EXISTING BRIDGE / ROAD OVER RAILWAY CORRIDOR
 - UBXX EXISTING BRIDGE / ROAD/RIVER UNDER RAILWAY CORRIDOR





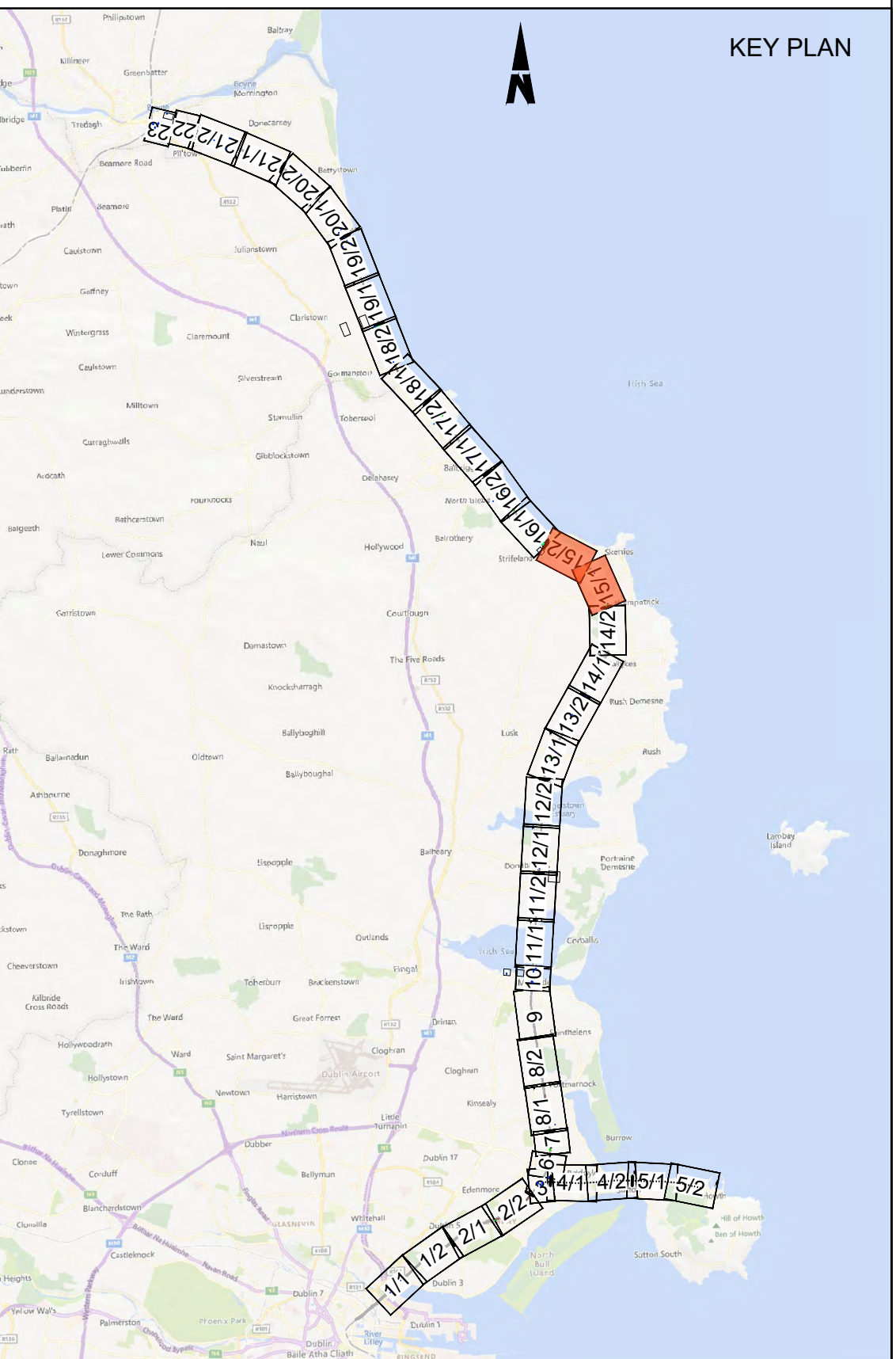
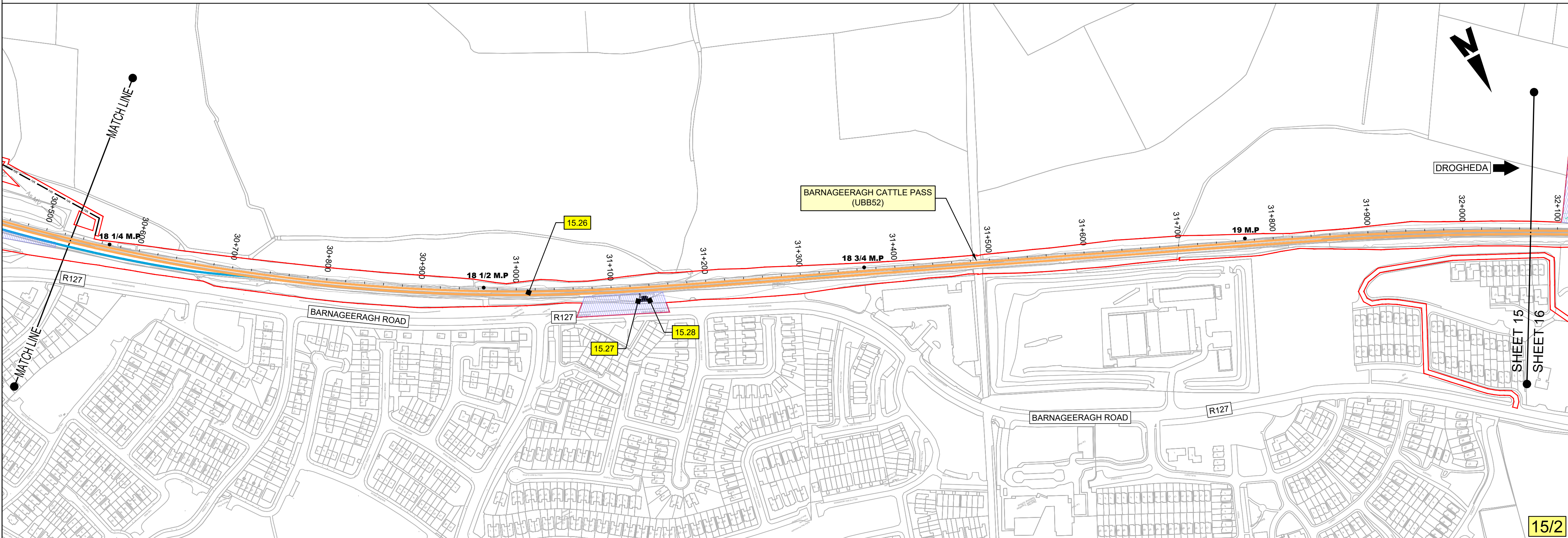
- NOTES:
- THIS PLAN MUST BE READ IN CONJUNCTION WITH THE DRAFT RAILWAY ORDER SCHEDULES, THE ENVIRONMENTAL IMPACT ASSESSMENT REPORT AND THE RAILWAY ORDER PLANS
 - PROJECT CHAINAGE IS IN KILOMETRES (KM). ROUTE MILE POSTS ARE SHOWN FOR INFORMATION.
 - ALL WORKS LAYOUT PLANS TO BE READ IN CONJUNCTION WITH SCHEDULE 1 OF THE RAILWAY ORDER.

LEGEND:

- X.01 REFER TO SCHEDULE 1 FOR DETAILS
- DEVELOPMENT BOUNDARY
- AP PROPOSED COMPOUND ACCESS POINTS
- TA EXISTING TRACK ACCESS POINTS
- M.P. MILEPOST
- NEW ELECTRIFICATION AND / OR TRACK WORKS IN EXISTING RAIL CORRIDOR
- EXISTING RAIL CORRIDOR - MINIMAL OR NO WORKS REQUIRED
- EXISTING RAIL TRACK REMOVED
- NEW ELECTRIFICATION IN EXISTING RAIL CORRIDOR
- VIADUCT MODIFICATIONS
- PARAPET MODIFICATIONS
- 38KV OVERHEAD DIVERSION
- 38KV UNDERGROUND DIVERSION
- MV OVERHEAD DIVERSION
- MV UNDERGROUND DIVERSION
- LV OVERHEAD DIVERSION
- LV UNDERGROUND DIVERSION
- EIR OVERHEAD DIVERSION
- EIR UNDERGROUND DIVERSION
- BT UNDERGROUND DIVERSION
- F COMBINED SEWER DIVERSION
- EXISTING UTILITIES ASSUMED POSITION
- PROPOSED SUBSTATION / SUBSTATION COMPOUND
- CONSTRUCTION COMPOUND
- NEW, PROPOSED OR MODIFIED INFRASTRUCTURE
- EXISTING STATION
- LOCAL AUTHORITY BOUNDARY

BRIDGES

- OBXX EXISTING BRIDGE / ROAD OVER RAILWAY CORRIDOR
- UBXX EXISTING BRIDGE / ROAD/RIVER UNDER RAILWAY CORRIDOR



Disclaimer

© Irish Rail (2023). This drawing is confidential and the copyright in it is owned by Irish Rail. This drawing must not be either loaned, copied or otherwise reproduced in whole or in part or used for any purpose without the prior permission of Irish Rail.

© OpenStreetMap contributors

© Ordnance Survey Ireland and Government of Ireland. All O.S. data used for plans are printed under "Copyright Ordnance Survey Ireland 0039723 (OSI Aerial Data or OSI Lidar Data) & 2023/OSI_NMA_100 (OSI Vector Data)". All elevations are in metres and relate to OSI Geoid Model (OSGM02) Mean Head as defined by existing Project Control. All Co-ordinates are in Irish Transverse Mercator Grid (ITM) as defined by OSI active GPS station Tallaght College (TLLG).

Project Title

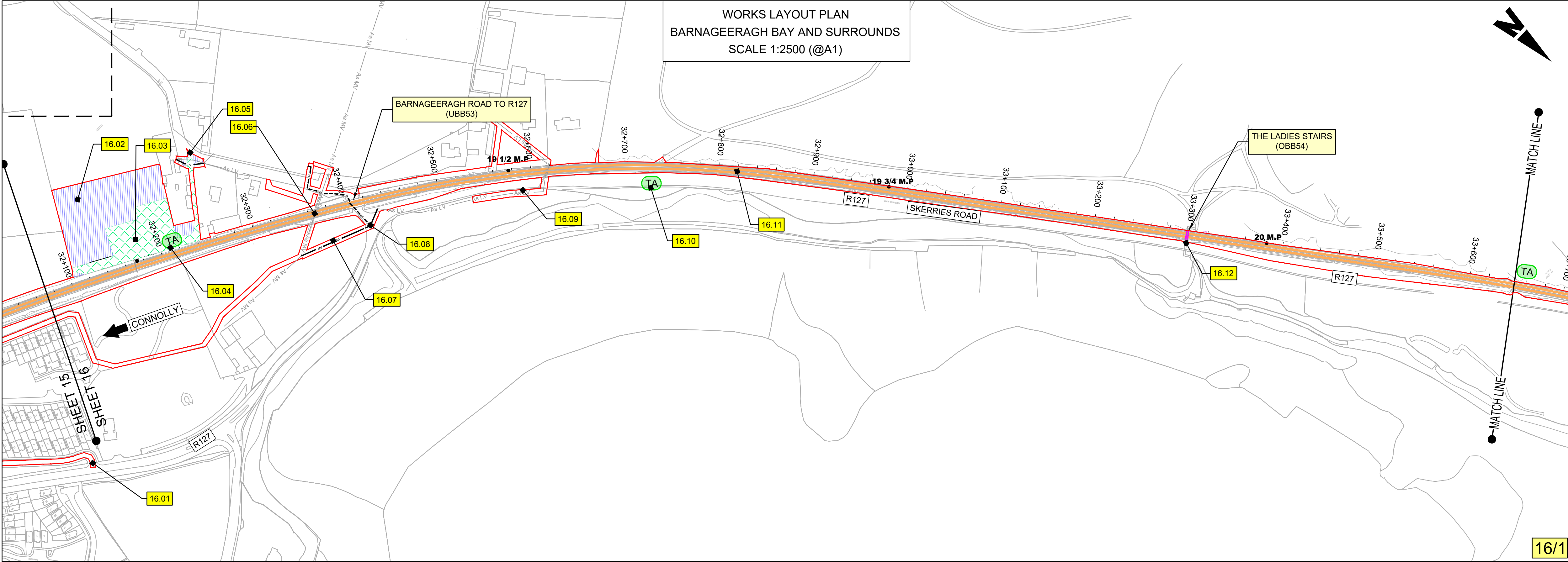
Client

Date 11/12/2023 Scale 1:2500 @ A1 1:5000 @ A3 Drawn SR Checked KP Approved GS

Plan No.

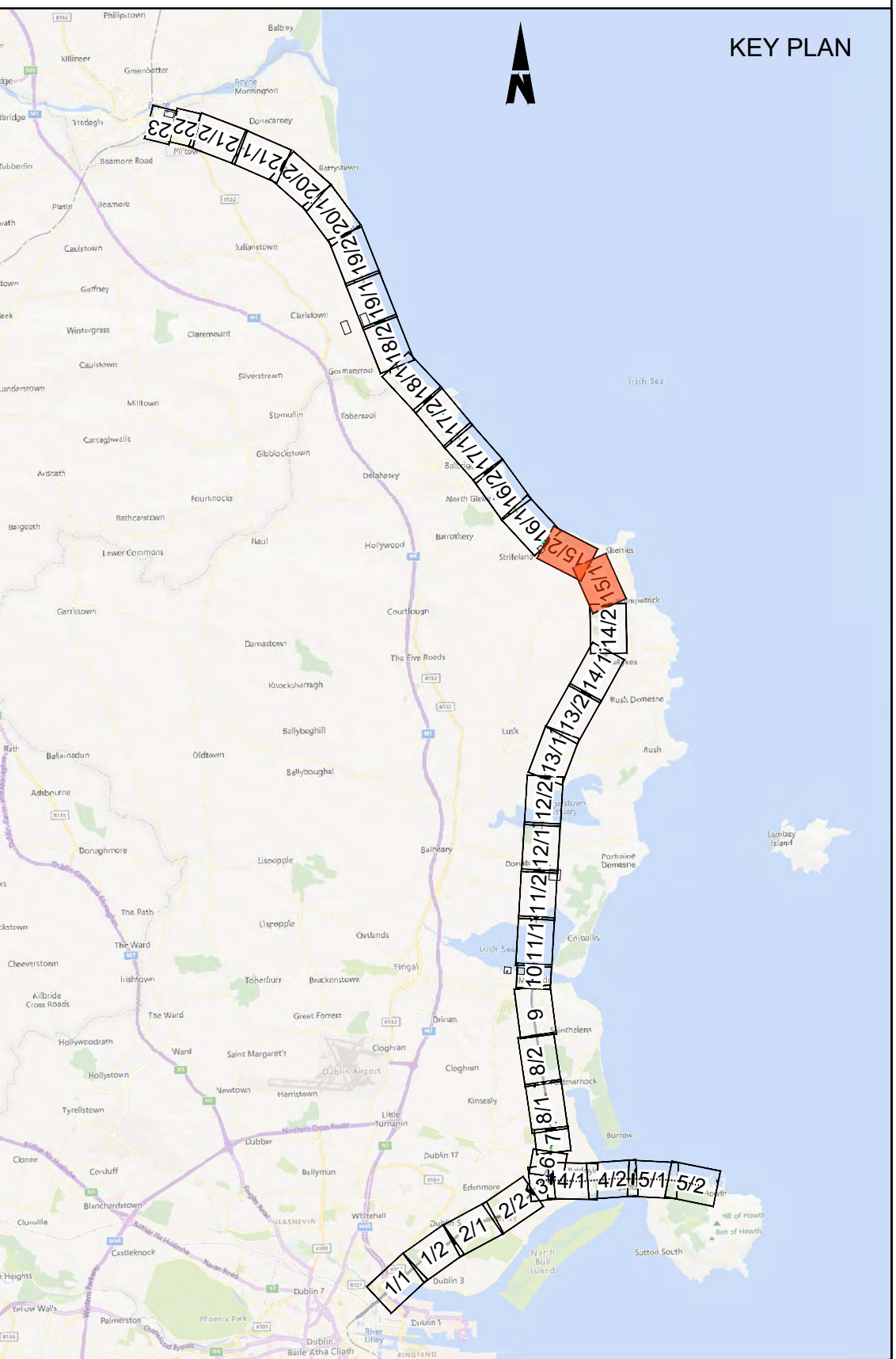
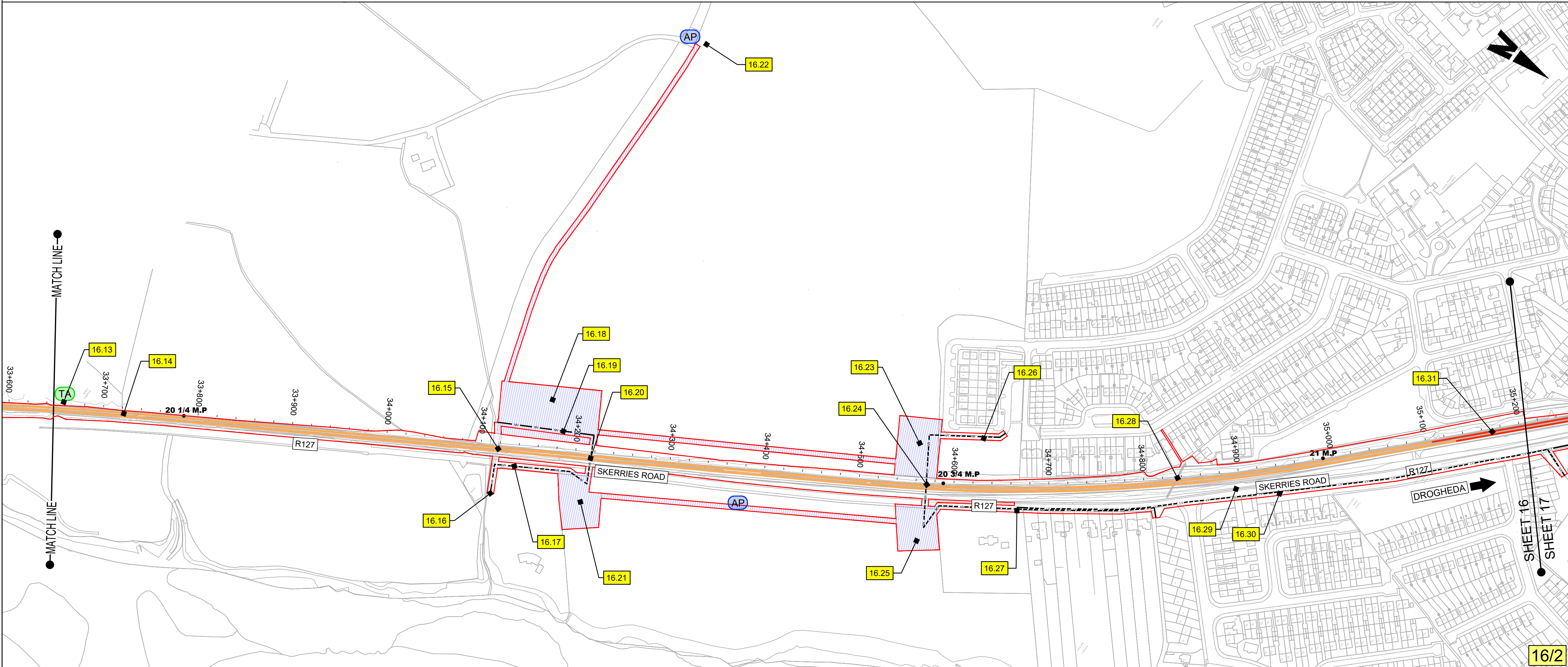
WORKS LAYOUT PLAN No. 15

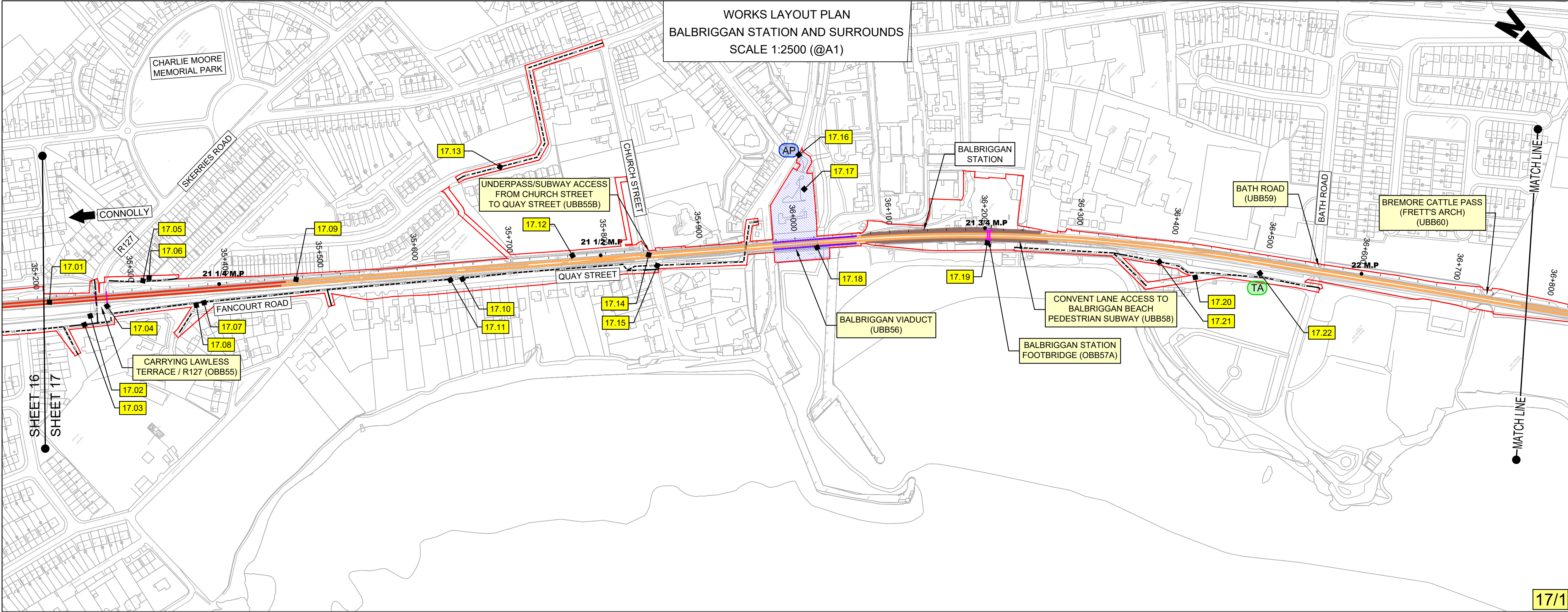
DO NOT SCALE USE FIGURED DIMENSIONS ONLY



- NOTES:
1. THIS PLAN MUST BE READ IN CONJUNCTION WITH THE DRAFT RAILWAY ORDER SCHEDULES, THE ENVIRONMENTAL IMPACT ASSESSMENT REPORT AND THE RAILWAY ORDER PLANS
 2. PROJECT CHAINAGE IS IN KILOMETRES (KM). ROUTE MILE POSTS ARE SHOWN FOR INFORMATION.
 3. ALL WORKS LAYOUT PLANS TO BE READ IN CONJUNCTION WITH SCHEDULE 1 OF THE RAILWAY ORDER.

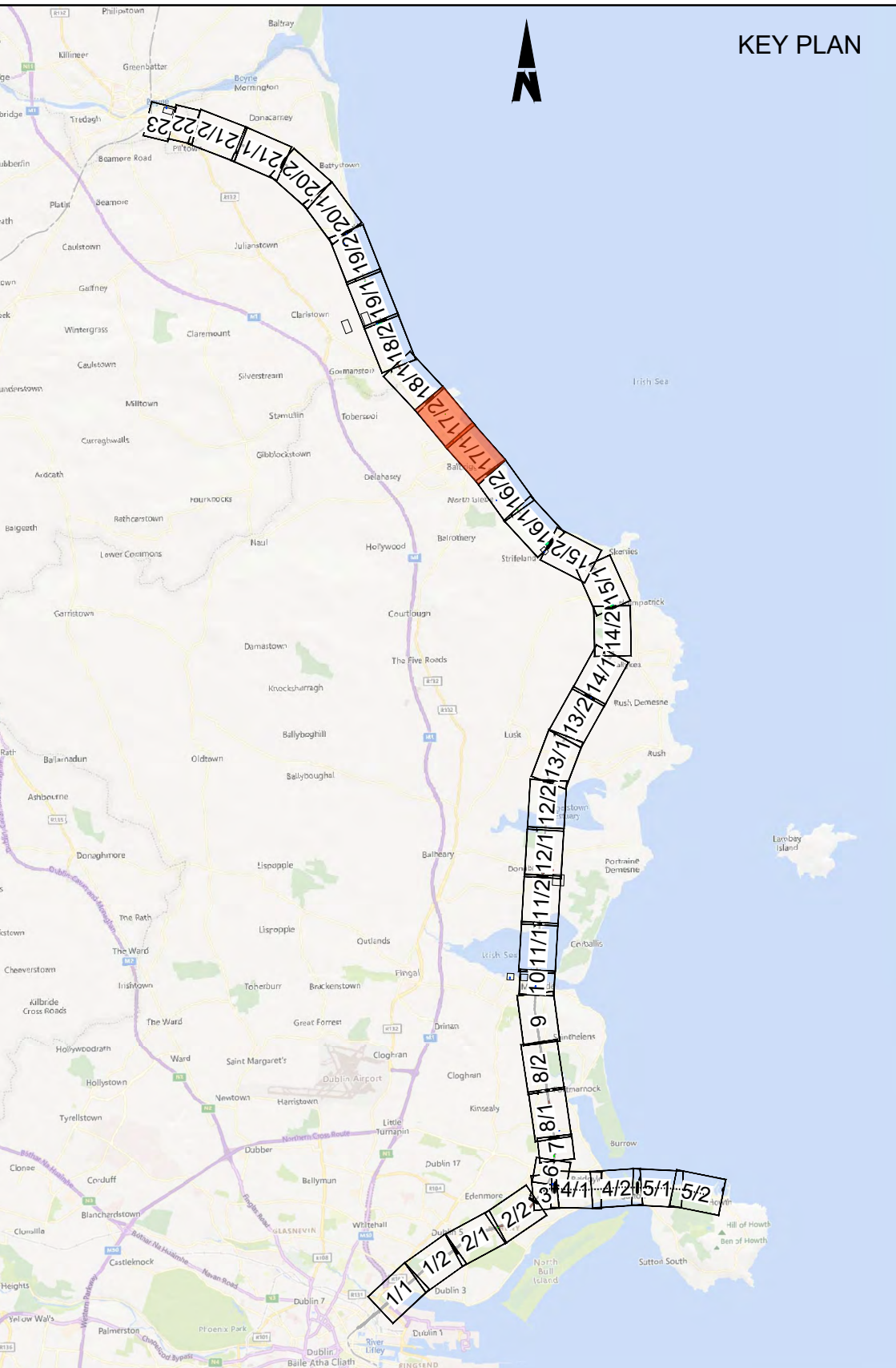
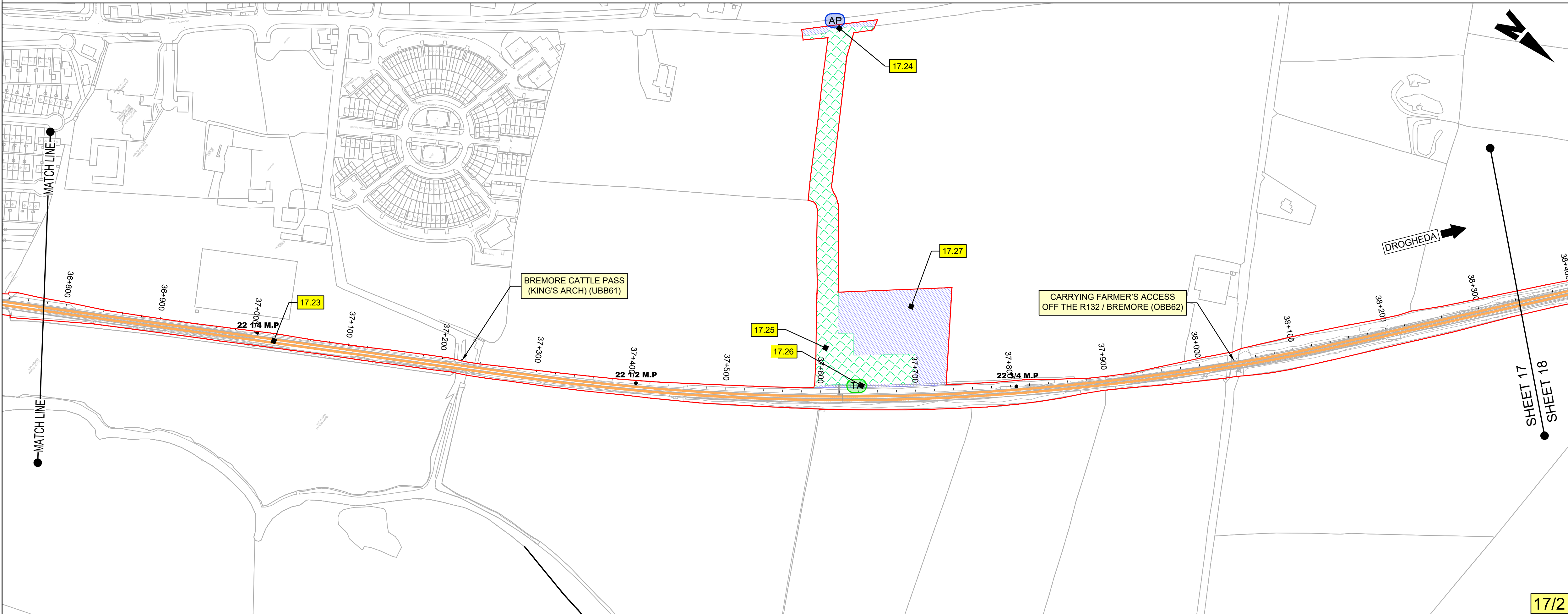
- LEGEND:
- X.01 REFER TO SCHEDULE 1 FOR DETAILS
 - DEVELOPMENT BOUNDARY
 - AP PROPOSED COMPOUND ACCESS POINTS
 - TA EXISTING TRACK ACCESS POINTS
 - M.P. MILEPOST
 - NEW ELECTRIFICATION AND / OR TRACK WORKS IN EXISTING RAIL CORRIDOR
 - EXISTING RAIL CORRIDOR - MINIMAL OR NO WORKS REQUIRED
 - EXISTING RAIL TRACK REMOVED
 - NEW ELECTRIFICATION IN EXISTING RAIL CORRIDOR
 - VIADUCT MODIFICATIONS
 - PARAPET MODIFICATIONS
 - 38kV OVERHEAD DIVERSION
 - 38kV UNDERGROUND DIVERSION
 - MV OVERHEAD DIVERSION
 - MV UNDERGROUND DIVERSION
 - LV OVERHEAD DIVERSION
 - LV UNDERGROUND DIVERSION
 - EIR OVERHEAD DIVERSION
 - EIR UNDERGROUND DIVERSION
 - BT UNDERGROUND DIVERSION
 - F COMBINED SEWER DIVERSION
 - As xx As xx EXISTING UTILITIES ASSUMED POSITION
 - PROPOSED SUBSTATION / SUBSTATION COMPOUND
 - CONSTRUCTION COMPOUND
 - NEW, PROPOSED OR MODIFIED INFRASTRUCTURE
 - EXISTING STATION
 - LOCAL AUTHORITY BOUNDARY
 - BRIDGES
 - OBXX EXISTING BRIDGE / ROAD OVER RAILWAY CORRIDOR
 - UBXX EXISTING BRIDGE / ROAD/RIVER UNDER RAILWAY CORRIDOR





- NOTES:
1. THIS PLAN MUST BE READ IN CONJUNCTION WITH THE DRAFT RAILWAY ORDER SCHEDULES, THE ENVIRONMENTAL IMPACT ASSESSMENT REPORT AND THE RAILWAY ORDER PLANS
 2. PROJECT CHAINAGE IS IN KILOMETRES (KM). ROUTE MILE POSTS ARE SHOWN FOR INFORMATION.
 3. ALL WORKS LAYOUT PLANS TO BE READ IN CONJUNCTION WITH SCHEDULE 1 OF THE RAILWAY ORDER.

- LEGEND:
- X.01 REFER TO SCHEDULE 1 FOR DETAILS
 - DEVELOPMENT BOUNDARY
 - AP PROPOSED COMPOUND ACCESS POINTS
 - TA EXISTING TRACK ACCESS POINTS
 - M.P. MILEPOST
 - NEW ELECTRIFICATION AND / OR TRACK WORKS IN EXISTING RAIL CORRIDOR
 - EXISTING RAIL CORRIDOR - MINIMAL OR NO WORKS REQUIRED
 - EXISTING RAIL TRACK REMOVED
 - NEW ELECTRIFICATION IN EXISTING RAIL CORRIDOR
 - VIADUCT MODIFICATIONS
 - PARAPET MODIFICATIONS
 - 38KV OVERHEAD DIVERSION
 - 38KV UNDERGROUND DIVERSION
 - MV OVERHEAD DIVERSION
 - MV UNDERGROUND DIVERSION
 - LV OVERHEAD DIVERSION
 - LV UNDERGROUND DIVERSION
 - EIR OVERHEAD DIVERSION
 - EIR UNDERGROUND DIVERSION
 - BT UNDERGROUND DIVERSION
 - F COMBINED SEWER DIVERSION
 - As xx As xx EXISTING UTILITIES ASSUMED POSITION
 - PROPOSED SUBSTATION / SUBSTATION COMPOUND
 - CONSTRUCTION COMPOUND
 - NEW, PROPOSED OR MODIFIED INFRASTRUCTURE
 - EXISTING STATION
 - LOCAL AUTHORITY BOUNDARY
- BRIDGES
- OBXX EXISTING BRIDGE / ROAD OVER RAILWAY CORRIDOR
 - UBXX EXISTING BRIDGE / ROAD/RIVER UNDER RAILWAY CORRIDOR



Disclaimer

© Irish Rail (2023). This drawing is confidential and the copyright in it is owned by Irish Rail. This drawing must not be either loaned, copied or otherwise reproduced in whole or in part or used for any purpose without the prior permission of Irish Rail.

© OpenStreetMap contributors

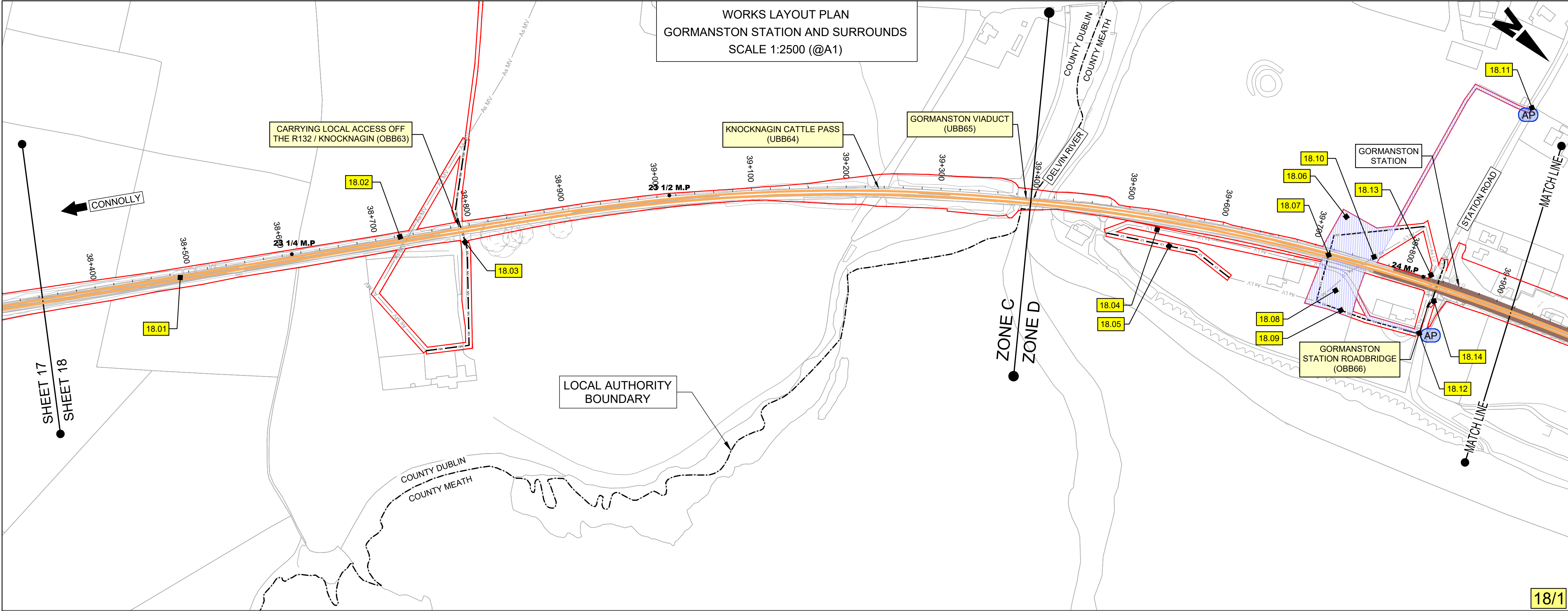
Ordnance Survey Ireland and Government of Ireland. All O.S. data used for plans are printed under "Copyright Ordnance Survey Ireland 0039723 (OSI Aerial Data or OSI Lidar Data) & 2023/OSI_NMA_180 (OSI Vector Data)". All elevations are in metres and relate to OSI Geoid Model (OSGM02) Mean Head as defined by existing Project Control. All Co-ordinates are in Irish Transverse Mercator Grid (ITM) as defined by OSI active GPS station Tallaght College (TLTG).



Date 11/12/2023 Scale 1:2500 @ A1 1:5000 @ A3 Drawn SR Checked KP Approved GS

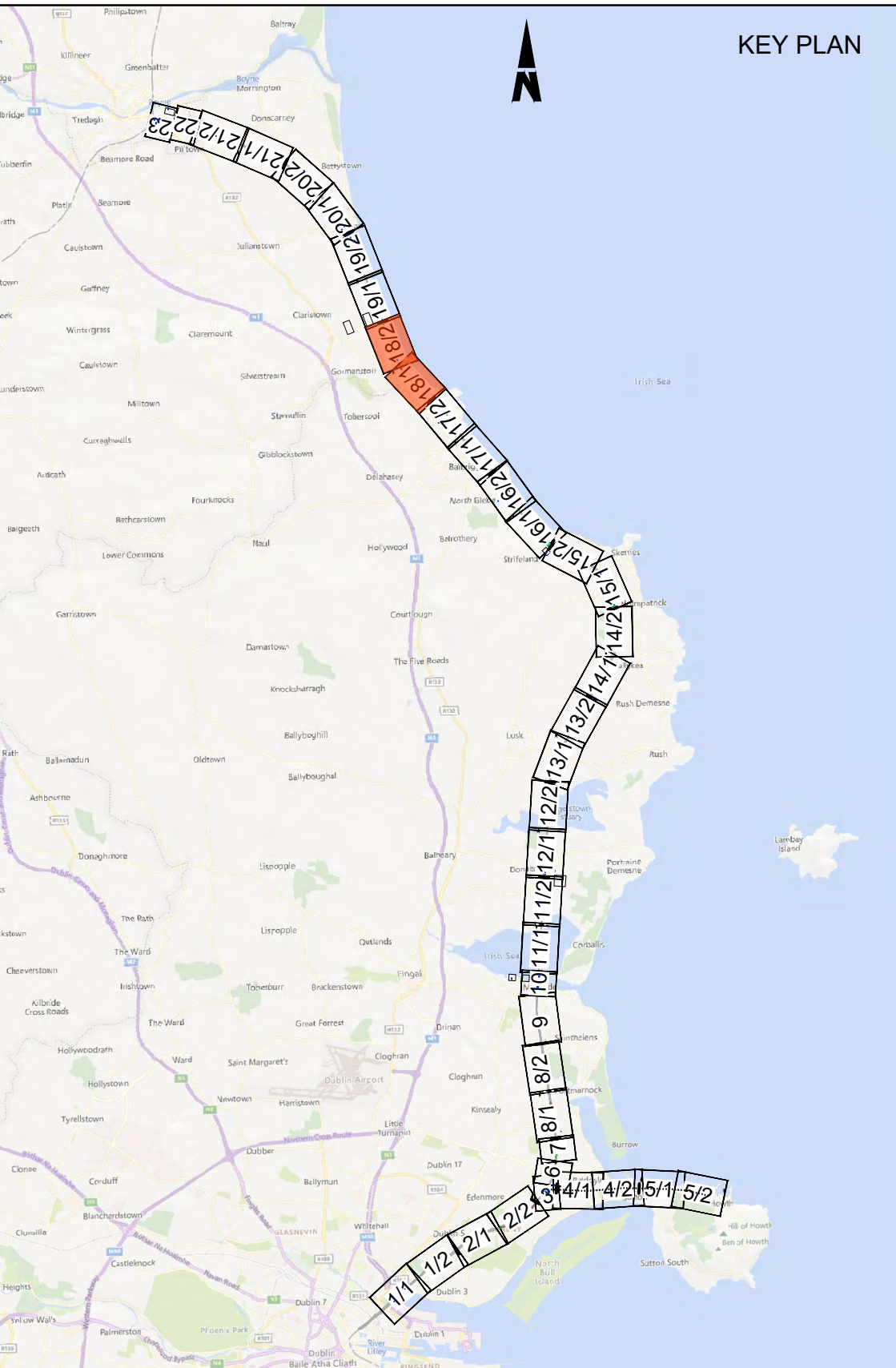
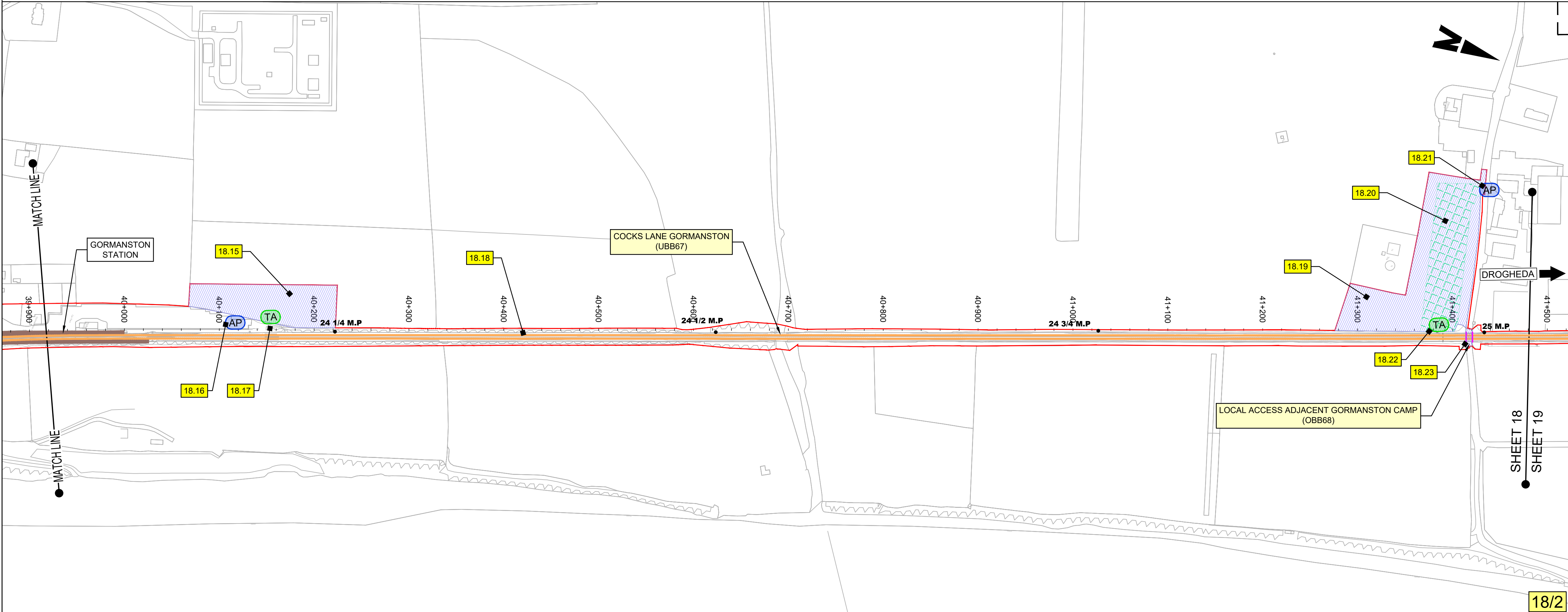
WORKS LAYOUT PLAN No. 17

DO NOT SCALE USE FIGURED DIMENSIONS ONLY



- NOTES:
1. THIS PLAN MUST BE READ IN CONJUNCTION WITH THE DRAFT RAILWAY ORDER SCHEDULES, THE ENVIRONMENTAL IMPACT ASSESSMENT REPORT AND THE RAILWAY ORDER PLANS
 2. PROJECT CHAINAGE IS IN KILOMETRES (KM). ROUTE MILE POSTS ARE SHOWN FOR INFORMATION.
 3. ALL WORKS LAYOUT PLANS TO BE READ IN CONJUNCTION WITH SCHEDULE 1 OF THE RAILWAY ORDER.

- LEGEND:
- X.01 REFER TO SCHEDULE 1 FOR DETAILS
 - DEVELOPMENT BOUNDARY
 - AP PROPOSED COMPOUND ACCESS POINTS
 - TA EXISTING TRACK ACCESS POINTS
 - M.P. MILEPOST
 - NEW ELECTRIFICATION AND / OR TRACK WORKS IN EXISTING RAIL CORRIDOR
 - EXISTING RAIL CORRIDOR - MINIMAL OR NO WORKS REQUIRED
 - EXISTING RAIL TRACK REMOVED
 - NEW ELECTRIFICATION IN EXISTING RAIL CORRIDOR
 - VIADUCT MODIFICATIONS
 - PARAPET MODIFICATIONS
 - 38KV OVERHEAD DIVERSION
 - 38KV UNDERGROUND DIVERSION
 - MV OVERHEAD DIVERSION
 - MV UNDERGROUND DIVERSION
 - LV OVERHEAD DIVERSION
 - LV UNDERGROUND DIVERSION
 - EIR OVERHEAD DIVERSION
 - EIR UNDERGROUND DIVERSION
 - BT UNDERGROUND DIVERSION
 - F COMBINED SEWER DIVERSION
 - As xx As xx EXISTING UTILITIES ASSUMED POSITION
 - PROPOSED SUBSTATION / SUBSTATION COMPOUND
 - CONSTRUCTION COMPOUND
 - NEW, PROPOSED OR MODIFIED INFRASTRUCTURE
 - EXISTING STATION
 - LOCAL AUTHORITY BOUNDARY
 - BRIDGES
 - OBXX EXISTING BRIDGE / ROAD OVER RAILWAY CORRIDOR
 - UBXX EXISTING BRIDGE / ROAD/RIVER UNDER RAILWAY CORRIDOR



Disclaimer

© Irish Rail (2023). This drawing is confidential and the copyright in it is owned by Irish Rail. This drawing must not be either loaned, copied or otherwise reproduced in whole or in part or used for any purpose without the prior permission of Irish Rail.

© OpenStreetMap contributors

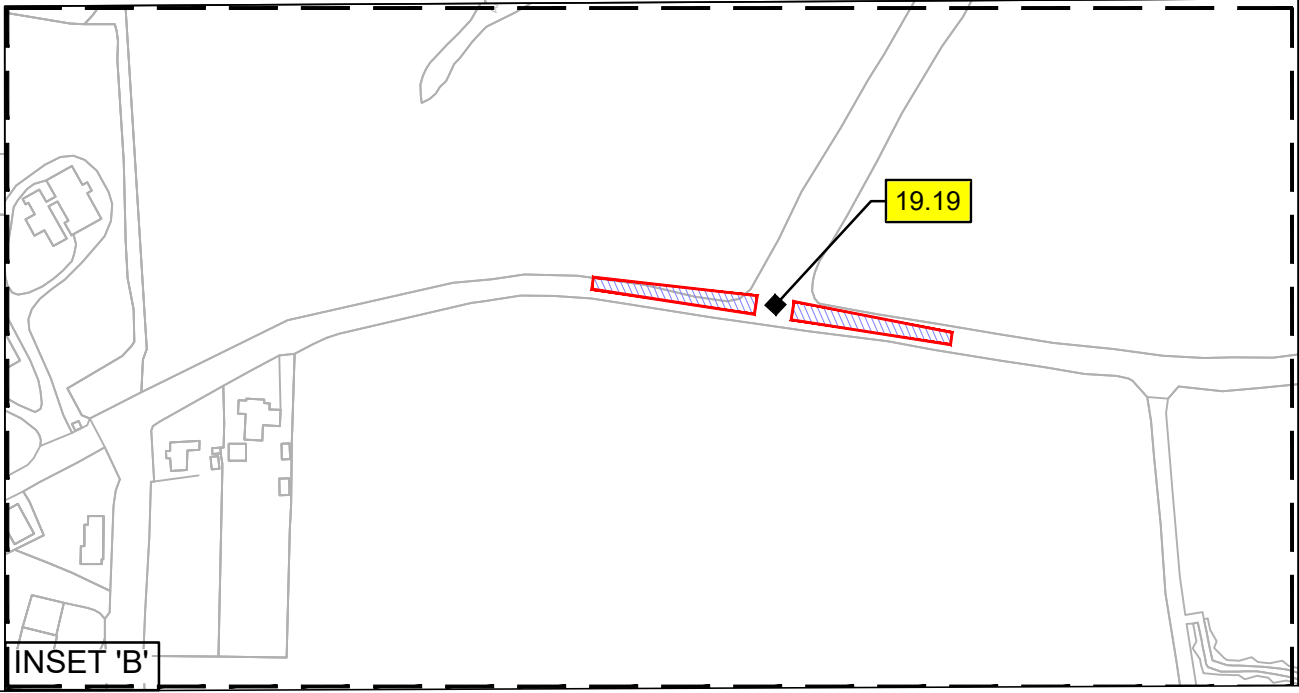
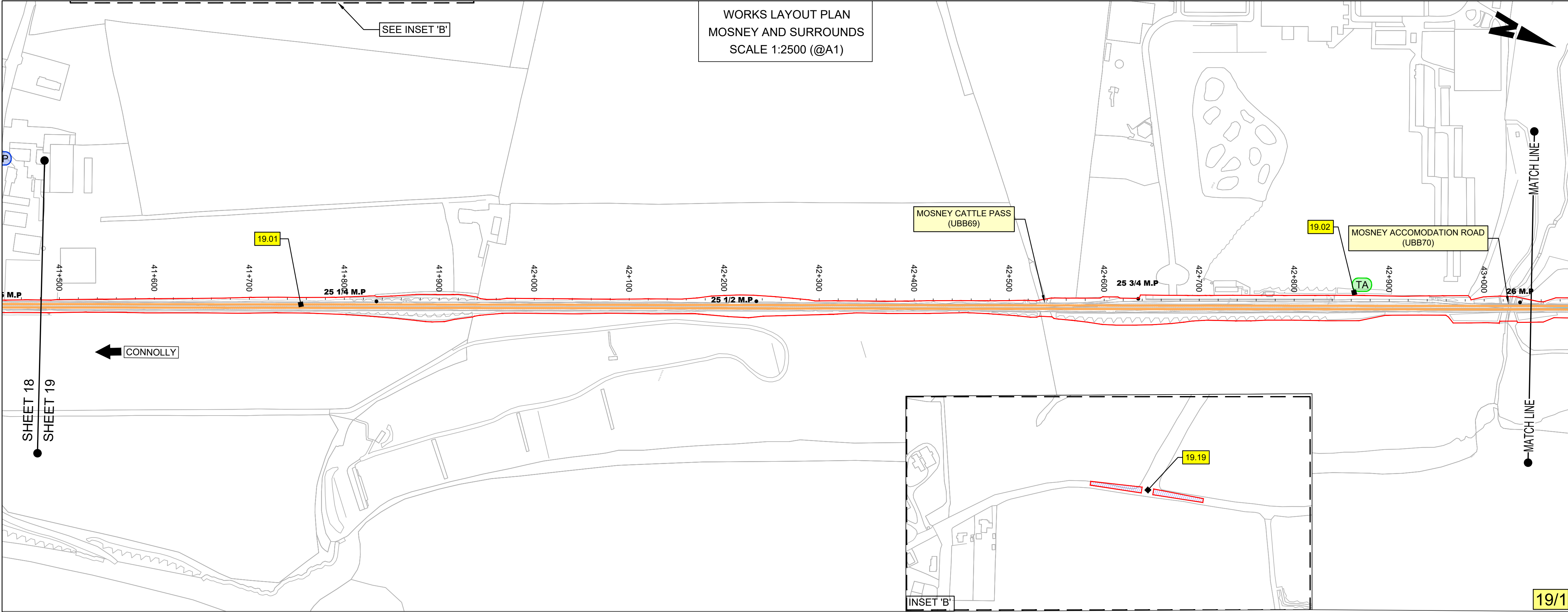
© Ordnance Survey Ireland and Government of Ireland. All O.S. data used for plans are printed under "Copyright Ordnance Survey Ireland 0039723 (OSI Aerial Data or OSI Lidar Data) & 2023/OSI_NMA 180 (OSI Vector Data)". All elevations are in metres and relate to OSI Geoid Model (OSGM02) Mean Head as defined by existing Project Control. All Co-ordinates are in Irish Transverse Mercator Grid (ITM) as defined by OSI active GPS station Tallaght College (TLLG).



Date 11/12/2023 Scale 1:2500 @ A1 1:5000 @ A3 Drawn SR Checked KP Approved GS

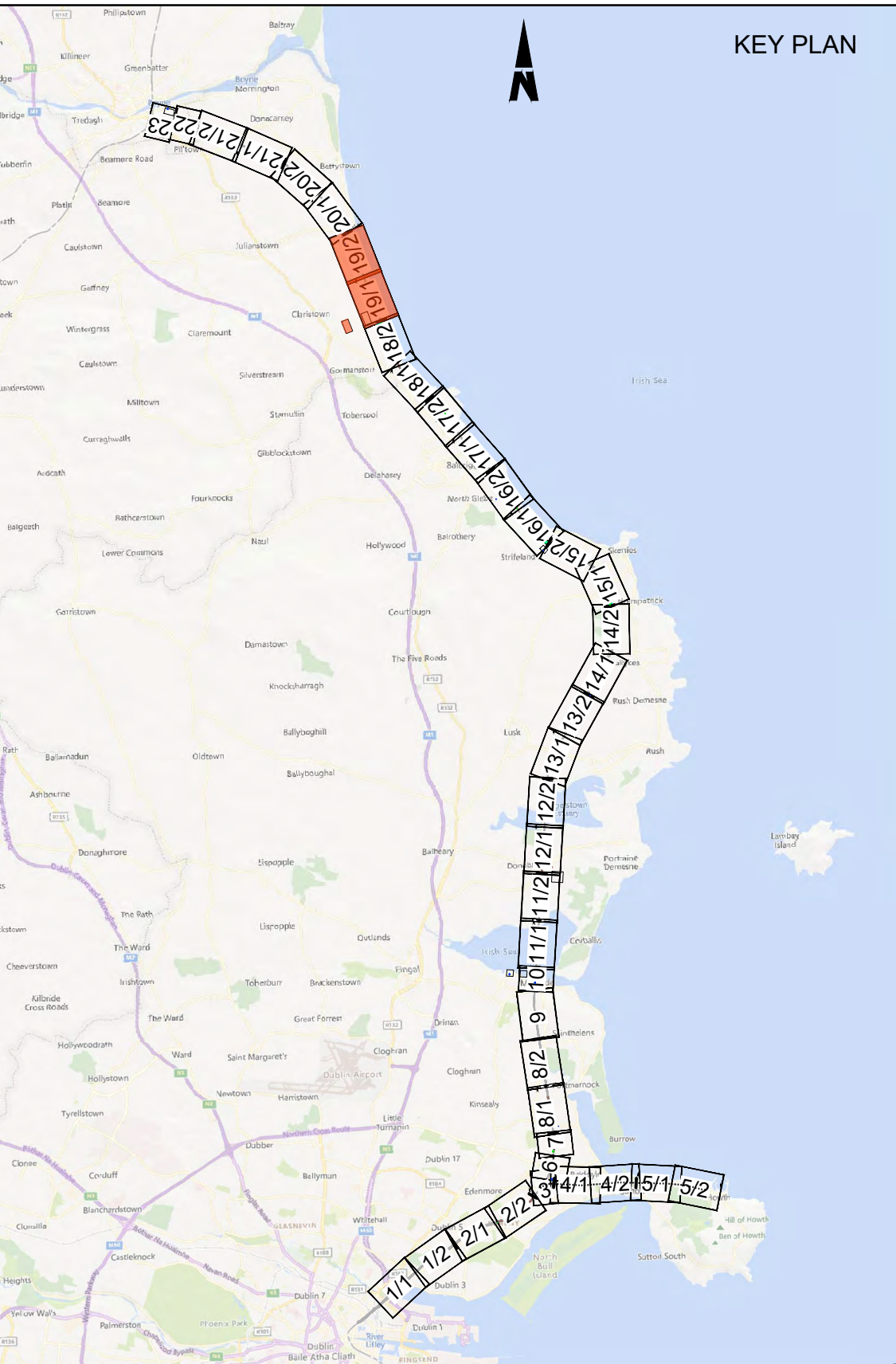
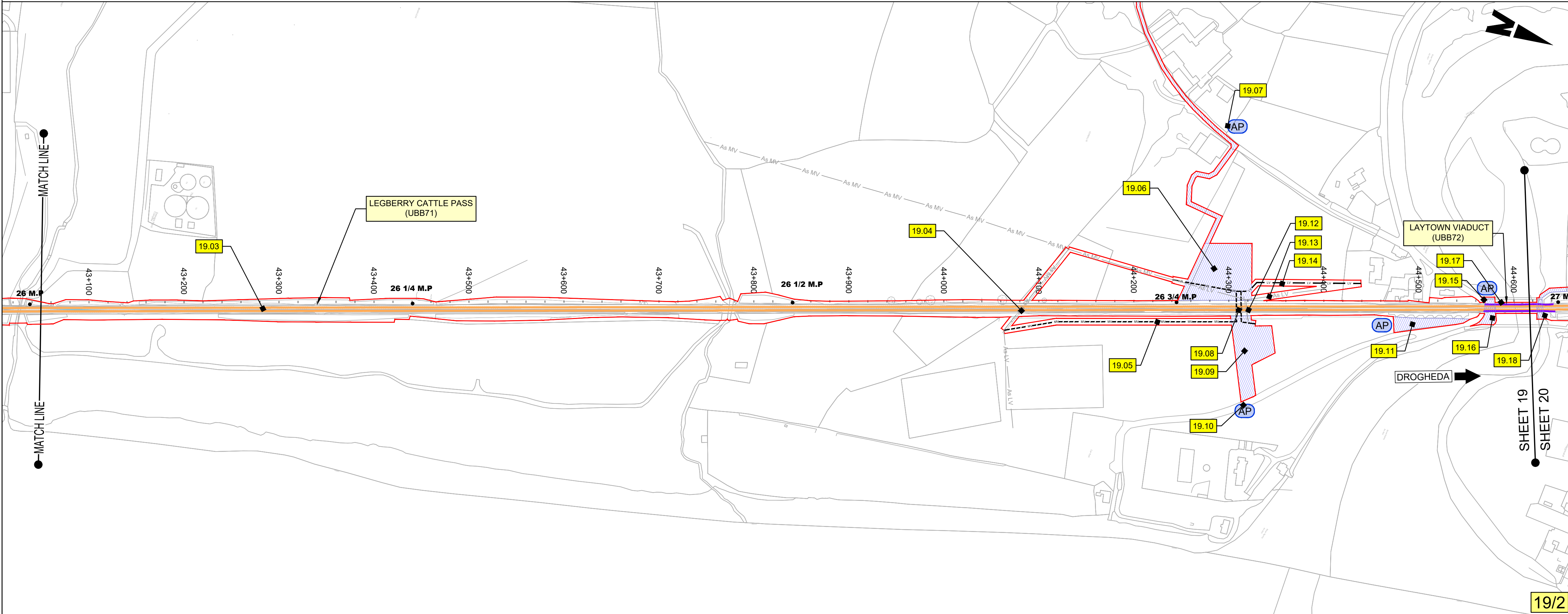
WORKS LAYOUT PLAN No. 18

DO NOT SCALE USE FIGURED DIMENSIONS ONLY



- NOTES:**
1. THIS PLAN MUST BE READ IN CONJUNCTION WITH THE DRAFT RAILWAY ORDER SCHEDULES, THE ENVIRONMENTAL IMPACT ASSESSMENT REPORT AND THE RAILWAY ORDER PLANS
 2. PROJECT CHAINAGE IS IN KILOMETRES (KM). ROUTE MILE POSTS ARE SHOWN FOR INFORMATION.
 3. ALL WORKS LAYOUT PLANS TO BE READ IN CONJUNCTION WITH SCHEDULE 1 OF THE RAILWAY ORDER.

- LEGEND:**
- REFER TO SCHEDULE 1 FOR DETAILS
 - DEVELOPMENT BOUNDARY
 - PROPOSED COMPOUND ACCESS POINTS
 - EXISTING TRACK ACCESS POINTS
 - MILEPOST
 - NEW ELECTRIFICATION AND / OR TRACK WORKS IN EXISTING RAIL CORRIDOR
 - EXISTING RAIL CORRIDOR - MINIMAL OR NO WORKS REQUIRED
 - EXISTING RAIL TRACK REMOVED
 - NEW ELECTRIFICATION IN EXISTING RAIL CORRIDOR
 - VIADUCT MODIFICATIONS
 - PARAPET MODIFICATIONS
 - 38kV OVERHEAD DIVERSION
 - 38kV UNDERGROUND DIVERSION
 - MV OVERHEAD DIVERSION
 - MV UNDERGROUND DIVERSION
 - LV OVERHEAD DIVERSION
 - LV UNDERGROUND DIVERSION
 - EIR OVERHEAD DIVERSION
 - EIR UNDERGROUND DIVERSION
 - BT UNDERGROUND DIVERSION
 - COMBINED SEWER DIVERSION
 - EXISTING UTILITIES ASSUMED POSITION
 - PROPOSED SUBSTATION / SUBSTATION COMPOUND
 - CONSTRUCTION COMPOUND
 - NEW, PROPOSED OR MODIFIED INFRASTRUCTURE
 - EXISTING STATION
 - LOCAL AUTHORITY BOUNDARY
- BRIDGES**
- EXISTING BRIDGE / ROAD OVER RAILWAY CORRIDOR
 - EXISTING BRIDGE / ROAD/RIVER UNDER RAILWAY CORRIDOR



Disclaimer

© Irish Rail (2023). This drawing is confidential and the copyright in it is owned by Irish Rail. This drawing must not be either loaned, copied or otherwise reproduced in whole or in part or used for any purpose without the prior permission of Irish Rail.

© OpenStreetMap contributors

© Ordnance Survey Ireland and Government of Ireland. All O.S. data used for plans are printed under "Copyright Ordnance Survey Ireland 0039723 (OSI Aerial Data or OSI Lidar Data) & 2023/OSI_NMA_100 (OSI Vector Data)". All elevations are in metres and relate to OSI Geoid Model (OSGM02) Mean Head as defined by existing Project Control. All Co-ordinates are in Irish Transverse Mercator Grid (ITM) as defined by OSI active GPS station Tallaght College (TLLG).

Project Title

DART+
Coastal North

Client

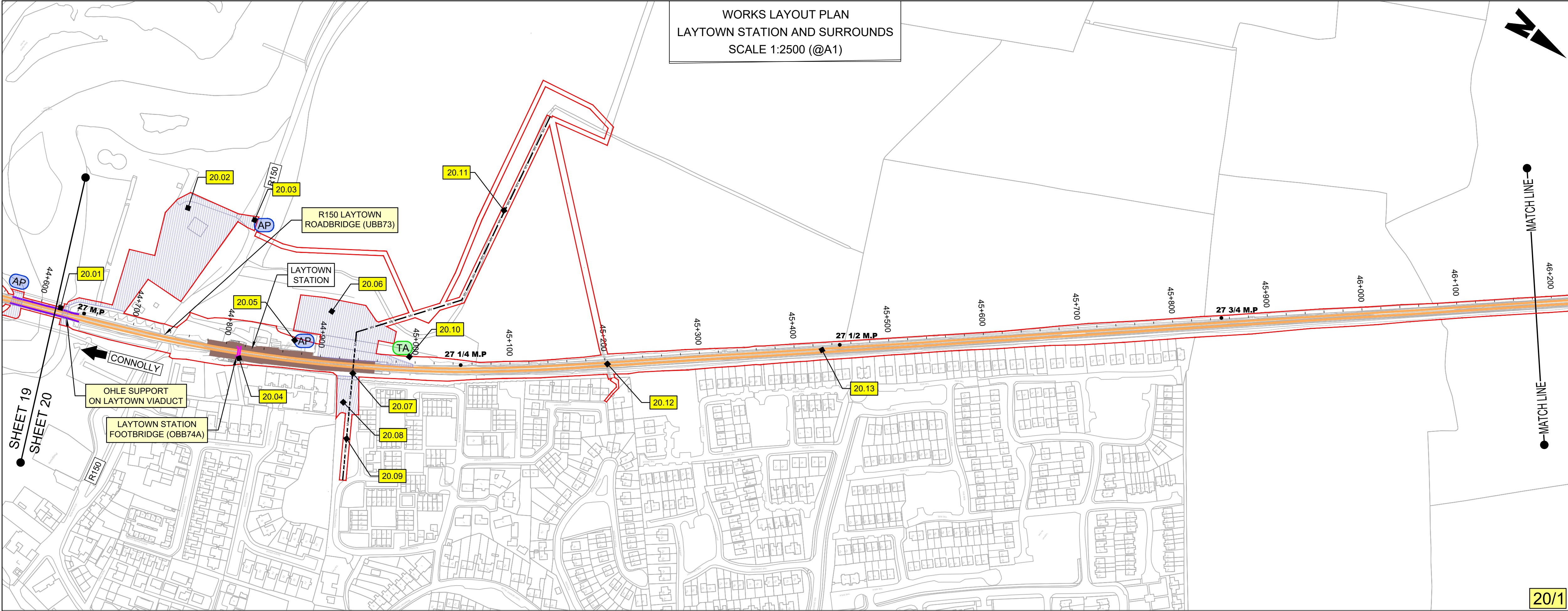
Iarnród Éireann
Irish Rail

Date	Scale	Drawn	Checked	Approved
11/12/2023	1:2500 @ A1 1:5000 @ A3	SR	KP	GS

Plan No.

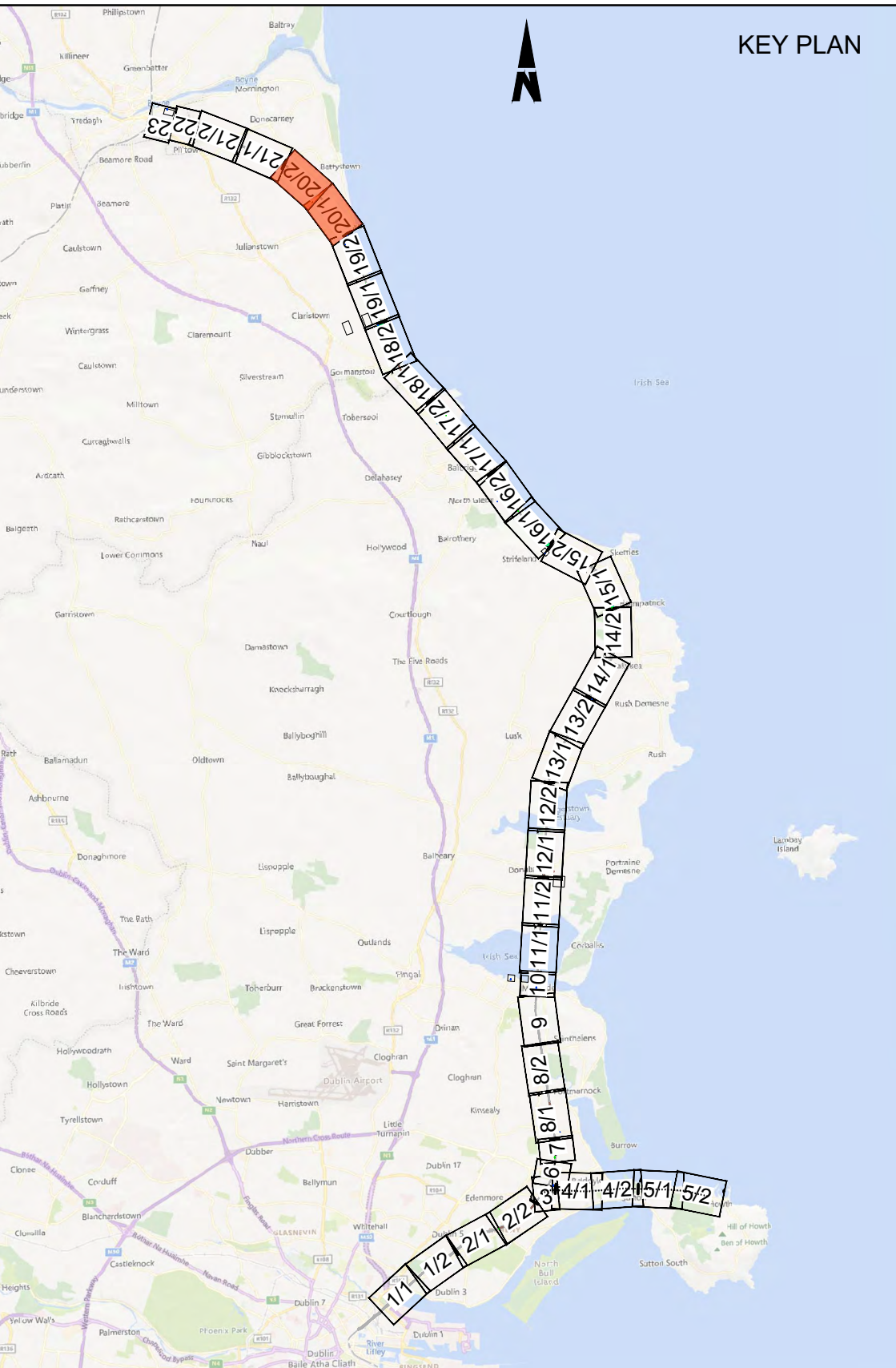
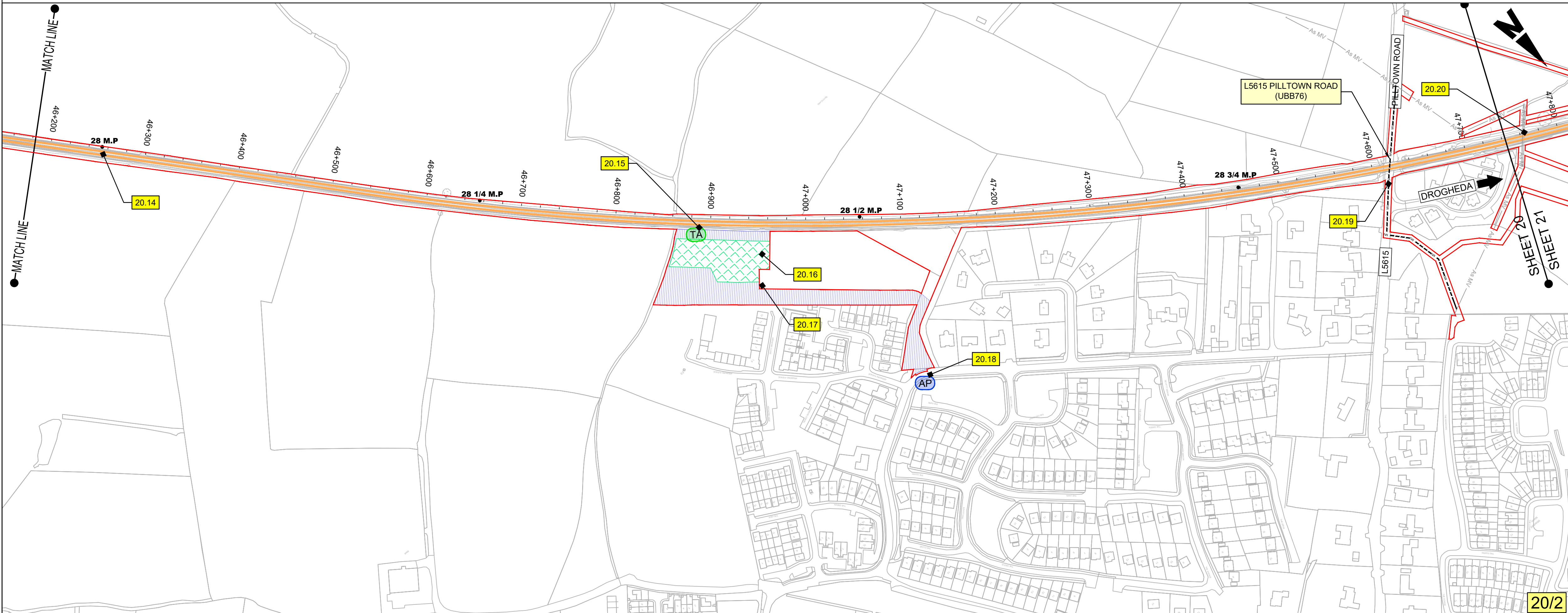
WORKS LAYOUT PLAN No. 19


DO NOT SCALE USE FIGURED DIMENSIONS ONLY



- NOTES:
1. THIS PLAN MUST BE READ IN CONJUNCTION WITH THE DRAFT RAILWAY ORDER SCHEDULES, THE ENVIRONMENTAL IMPACT ASSESSMENT REPORT AND THE RAILWAY ORDER PLANS
 2. PROJECT CHAINAGE IS IN KILOMETRES (KM). ROUTE MILE POSTS ARE SHOWN FOR INFORMATION.
 3. ALL WORKS LAYOUT PLANS TO BE READ IN CONJUNCTION WITH SCHEDULE 1 OF THE RAILWAY ORDER.

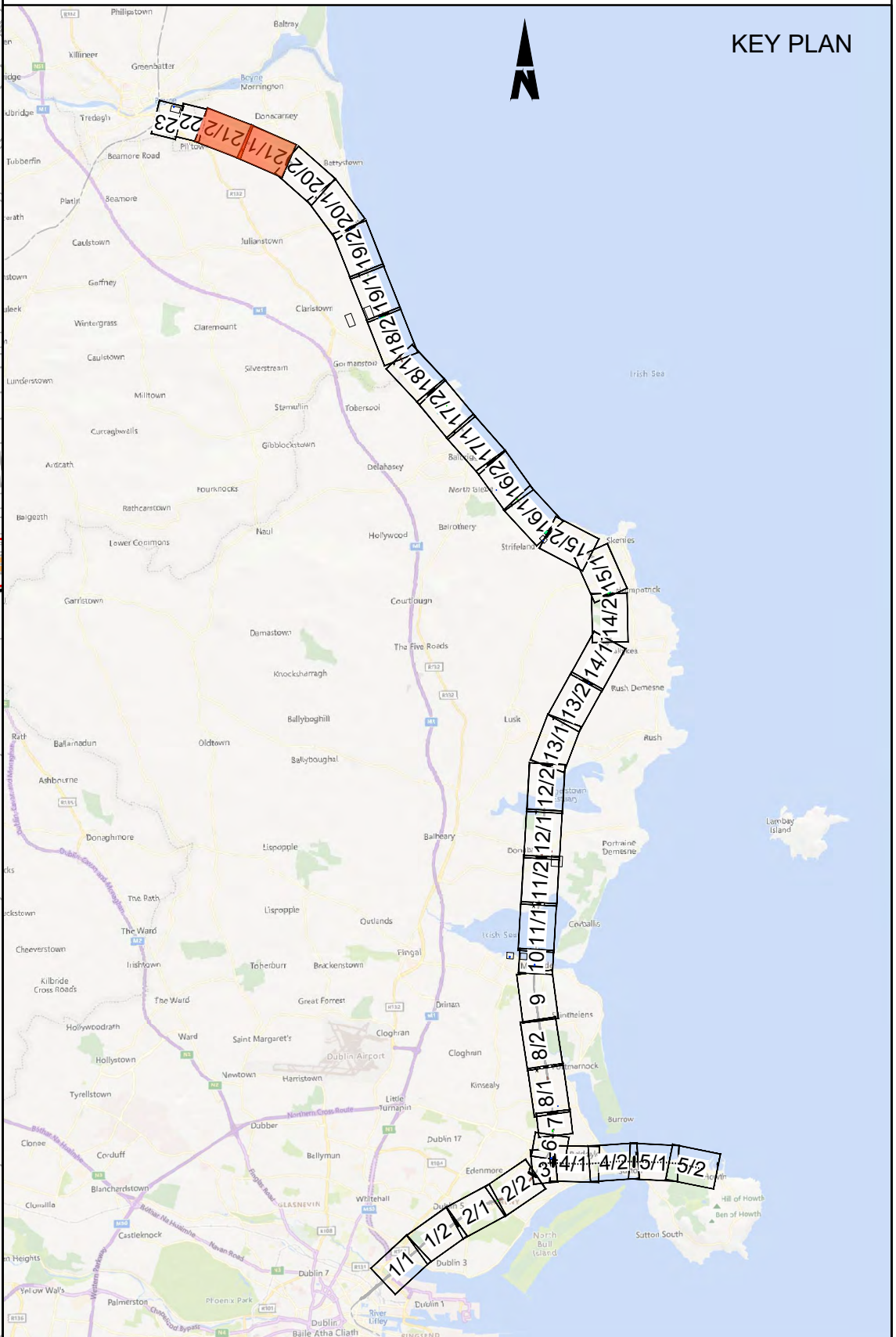
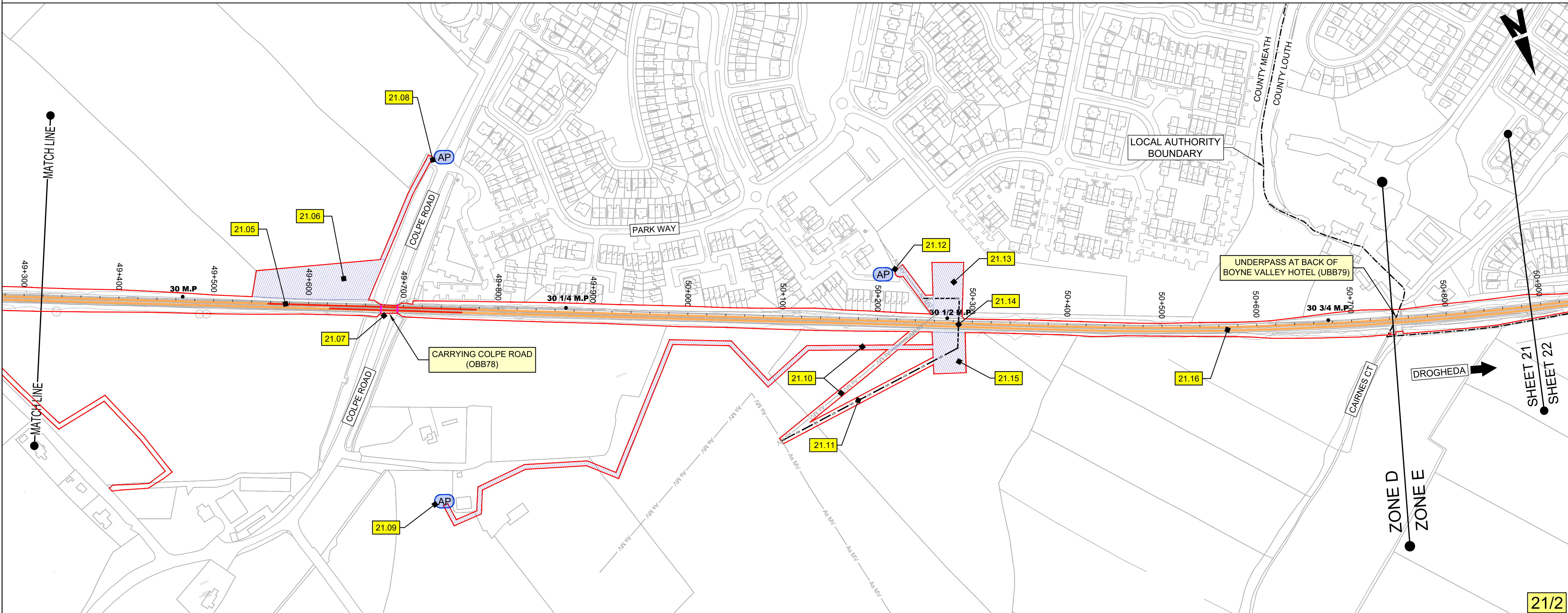
- LEGEND:
- X.01 REFER TO SCHEDULE 1 FOR DETAILS
 - DEVELOPMENT BOUNDARY
 - AP PROPOSED COMPOUND ACCESS POINTS
 - TA EXISTING TRACK ACCESS POINTS
 - M.P. MILEPOST
 - NEW ELECTRIFICATION AND / OR TRACK WORKS IN EXISTING RAIL CORRIDOR
 - EXISTING RAIL CORRIDOR - MINIMAL OR NO WORKS REQUIRED
 - EXISTING RAIL TRACK REMOVED
 - NEW ELECTRIFICATION IN EXISTING RAIL CORRIDOR
 - VIADUCT MODIFICATIONS
 - PARAPET MODIFICATIONS
 - 38kV OVERHEAD DIVERSION
 - 38kV UNDERGROUND DIVERSION
 - MV OVERHEAD DIVERSION
 - MV UNDERGROUND DIVERSION
 - LV OVERHEAD DIVERSION
 - LV UNDERGROUND DIVERSION
 - EIR OVERHEAD DIVERSION
 - EIR UNDERGROUND DIVERSION
 - BT UNDERGROUND DIVERSION
 - F COMBINED SEWER DIVERSION
 - As xx As xx EXISTING UTILITIES ASSUMED POSITION
 - PROPOSED SUBSTATION / SUBSTATION COMPOUND
 - CONSTRUCTION COMPOUND
 - NEW, PROPOSED OR MODIFIED INFRASTRUCTURE
 - EXISTING STATION
 - LOCAL AUTHORITY BOUNDARY
- BRIDGES
- OBXX EXISTING BRIDGE / ROAD OVER RAILWAY CORRIDOR
 - UBXX EXISTING BRIDGE / ROAD/RIVER UNDER RAILWAY CORRIDOR





- NOTES:
- THIS PLAN MUST BE READ IN CONJUNCTION WITH THE DRAFT RAILWAY ORDER SCHEDULES, THE ENVIRONMENTAL IMPACT ASSESSMENT REPORT AND THE RAILWAY ORDER PLANS
 - PROJECT CHAINAGE IS IN KILOMETRES (KM). ROUTE MILE POSTS ARE SHOWN FOR INFORMATION.
 - ALL WORKS LAYOUT PLANS TO BE READ IN CONJUNCTION WITH SCHEDULE 1 OF THE RAILWAY ORDER.

- LEGEND:
- X.01 REFER TO SCHEDULE 1 FOR DETAILS
 - DEVELOPMENT BOUNDARY
 - AP PROPOSED COMPOUND ACCESS POINTS
 - TA EXISTING TRACK ACCESS POINTS
 - M.P. MILEPOST
 - NEW ELECTRIFICATION AND / OR TRACK WORKS IN EXISTING RAIL CORRIDOR
 - EXISTING RAIL CORRIDOR - MINIMAL OR NO WORKS REQUIRED
 - EXISTING RAIL TRACK REMOVED
 - NEW ELECTRIFICATION IN EXISTING RAIL CORRIDOR
 - VIADUCT MODIFICATIONS
 - PARAPET MODIFICATIONS
 - 38kV OVERHEAD DIVERSION
 - 38kV UNDERGROUND DIVERSION
 - MV OVERHEAD DIVERSION
 - MV UNDERGROUND DIVERSION
 - LV OVERHEAD DIVERSION
 - LV UNDERGROUND DIVERSION
 - EIR OVERHEAD DIVERSION
 - EIR UNDERGROUND DIVERSION
 - BT UNDERGROUND DIVERSION
 - F COMBINED SEWER DIVERSION
 - As xx As xx EXISTING UTILITIES ASSUMED POSITION
 - PROPOSED SUBSTATION / SUBSTATION COMPOUND
 - CONSTRUCTION COMPOUND
 - NEW, PROPOSED OR MODIFIED INFRASTRUCTURE
 - EXISTING STATION
 - LOCAL AUTHORITY BOUNDARY
- BRIDGES
- OBXX EXISTING BRIDGE / ROAD OVER RAILWAY CORRIDOR
 - UBXX EXISTING BRIDGE / ROAD/RIVER UNDER RAILWAY CORRIDOR



Disclaimer

© Irish Rail (2023). This drawing is confidential and the copyright in it is owned by Irish Rail. This drawing must not be either loaned, copied or otherwise reproduced in whole or in part or used for any purpose without the prior permission of Irish Rail.

© OpenStreetMap contributors

© Ordnance Survey Ireland and Government of Ireland. All O.S. data used for plans are printed under "Copyright Ordnance Survey Ireland 0039723 (OSI Aerial Data or OSI Lidar Data) & 2023/OSI_NMA 180 (OSI Vector Data)". All elevations are in metres and relate to OSI Geoid Model (OSGM02) Mean Head as defined by existing Project Control. All Co-ordinates are in Irish Transverse Mercator Grid (ITM) as defined by OSI active GPS station Tallaght College (TLLG).

Project Title

DART+
Coastal North

Client

Iarnród Éireann
Irish Rail

CIE

Date	Scale	Drawn	Checked	Approved
11/12/2023	1:2500 @ A1 1:5000 @ A3	SR	KP	GS

Plan No.

WORKS LAYOUT PLAN No. 21

DO NOT SCALE USE FIGURED DIMENSIONS ONLY

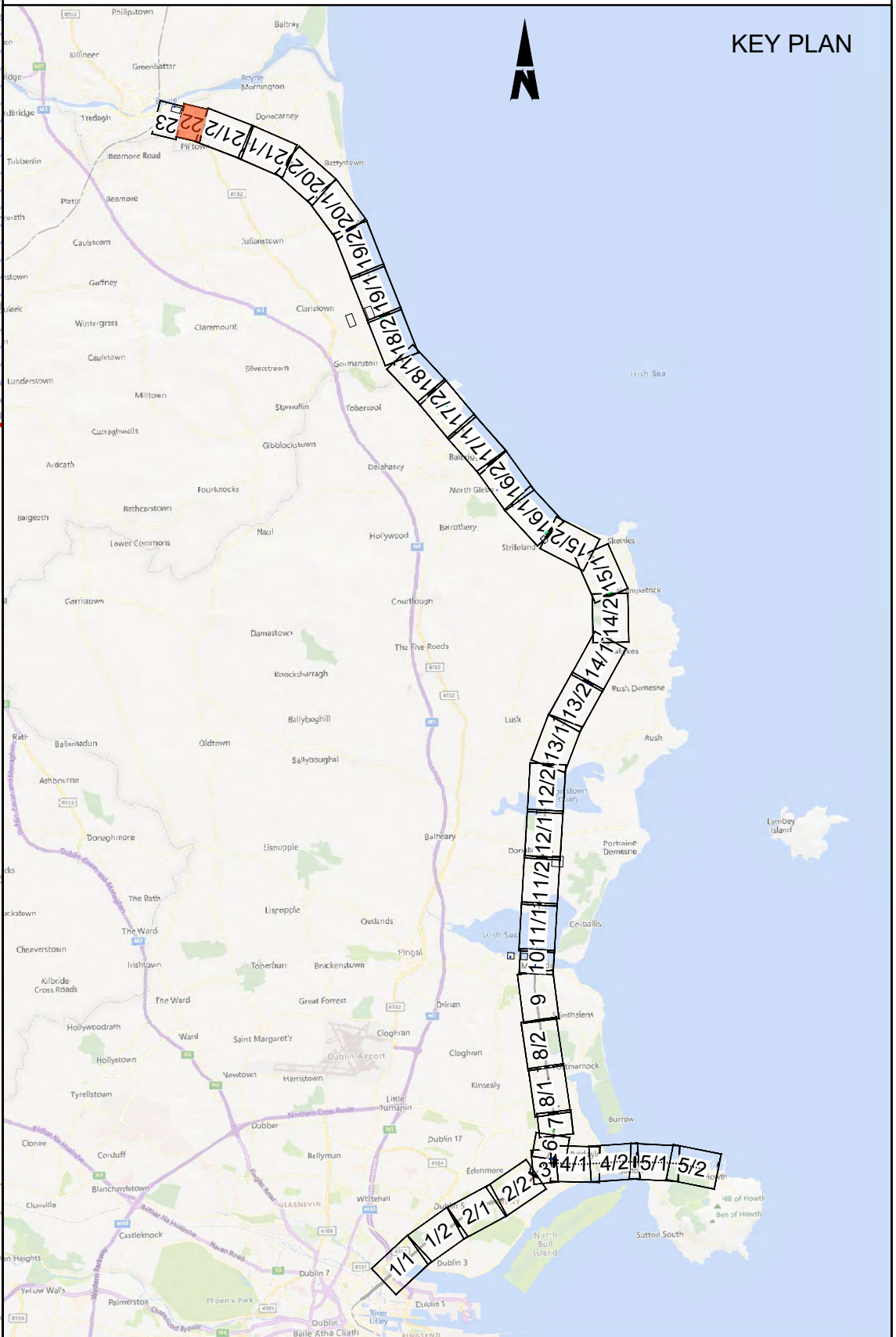
WORKS LAYOUT PLAN
DROGHEDA MACBRIDE STATION SOUTH
SCALE 1:1250 (@A1)

NOTES:

- THIS PLAN MUST BE READ IN CONJUNCTION WITH THE DRAFT RAILWAY ORDER SCHEDULES, THE ENVIRONMENTAL IMPACT ASSESSMENT REPORT AND THE RAILWAY ORDER PLANS
- PROJECT CHAINAGE IS IN KILOMETRES (KM). ROUTE MILE POSTS ARE SHOWN FOR INFORMATION.
- ALL WORKS LAYOUT PLANS TO BE READ IN CONJUNCTION WITH SCHEDULE 1 OF THE RAILWAY ORDER.

LEGEND:

- X.01** REFER TO SCHEDULE 1 FOR DETAILS
- DEVELOPMENT BOUNDARY
- AP** PROPOSED COMPOUND ACCESS POINTS
- TA** EXISTING TRACK ACCESS POINTS
- *** M.P. MILEPOST
- NEW ELECTRIFICATION AND / OR TRACK WORKS IN EXISTING RAIL CORRIDOR
- EXISTING RAIL CORRIDOR - MINIMAL OR NO WORKS REQUIRED
- EXISTING RAIL TRACK REMOVED
- NEW ELECTRIFICATION IN EXISTING RAIL CORRIDOR
- VIADUCT MODIFICATIONS
- PARAPET MODIFICATIONS
- 38KV OVERHEAD DIVERSION
- 38KV UNDERGROUND DIVERSION
- MV OVERHEAD DIVERSION
- MV UNDERGROUND DIVERSION
- LV OVERHEAD DIVERSION
- LV UNDERGROUND DIVERSION
- EIR OVERHEAD DIVERSION
- EIR UNDERGROUND DIVERSION
- BT UNDERGROUND DIVERSION
- F COMBINED SEWER DIVERSION
- As xx As xx EXISTING UTILITIES ASSUMED POSITION
- PROPOSED SUBSTATION / SUBSTATION COMPOUND
- CONSTRUCTION COMPOUND
- NEW, PROPOSED OR MODIFIED INFRASTRUCTURE
- EXISTING STATION
- LOCAL AUTHORITY BOUNDARY
- BRIDGES**
- OBXX EXISTING BRIDGE / ROAD OVER RAILWAY CORRIDOR
- UBXX EXISTING BRIDGE / ROAD/RIVER UNDER RAILWAY CORRIDOR



SHEET 21
SHEET 22

CONNOLLY

PARKWOOD

31 M.P.

31 1/4 M.P.

DROGHEDA

SHEET 22
SHEET 23

LOCAL AUTHORITY
BOUNDARY

HIND LANE
COUNTY MEATH
COUNTY DUBLIN

Disclaimer

© Irish Rail (2023). This drawing is confidential and the copyright in it is owned by Irish Rail. This drawing must not be either loaned, copied or otherwise reproduced in whole or in part or used for any purpose without the prior permission of Irish Rail.

© OpenStreetMap contributors

© Ordnance Survey Ireland and Government of Ireland. All O.S. data used for plans are printed under "Copyright Ordnance Survey Ireland 0039723 (OSi Aerial Data or OSi Lidar Data) & 2023/OSi NMA 100 (OSi Vector Data)". All elevations are in metres and relate to OSi Geoid Model (OSGM02) Mean Head as defined by existing Project Control. All Co-ordinates are in Irish Transverse Mercator Grid (ITM) as defined by OSi active GPS station Tallaght College (TLLG).



Client

Plan No.

WORKS LAYOUT PLAN No. 22

Date	11/12/2023	Scale	1:1250 @ A1 1:2500 @ A3	Drawn	SR	Checked	KP	Approved	GS
------	------------	-------	----------------------------	-------	----	---------	----	----------	----

DO NOT SCALE USE FIGURED DIMENSIONS ONLY

WORKS LAYOUT PLAN
DROGHEDA MACBRIDE STATION AND SURROUNDS
SCALE 1:1250 (@A1)

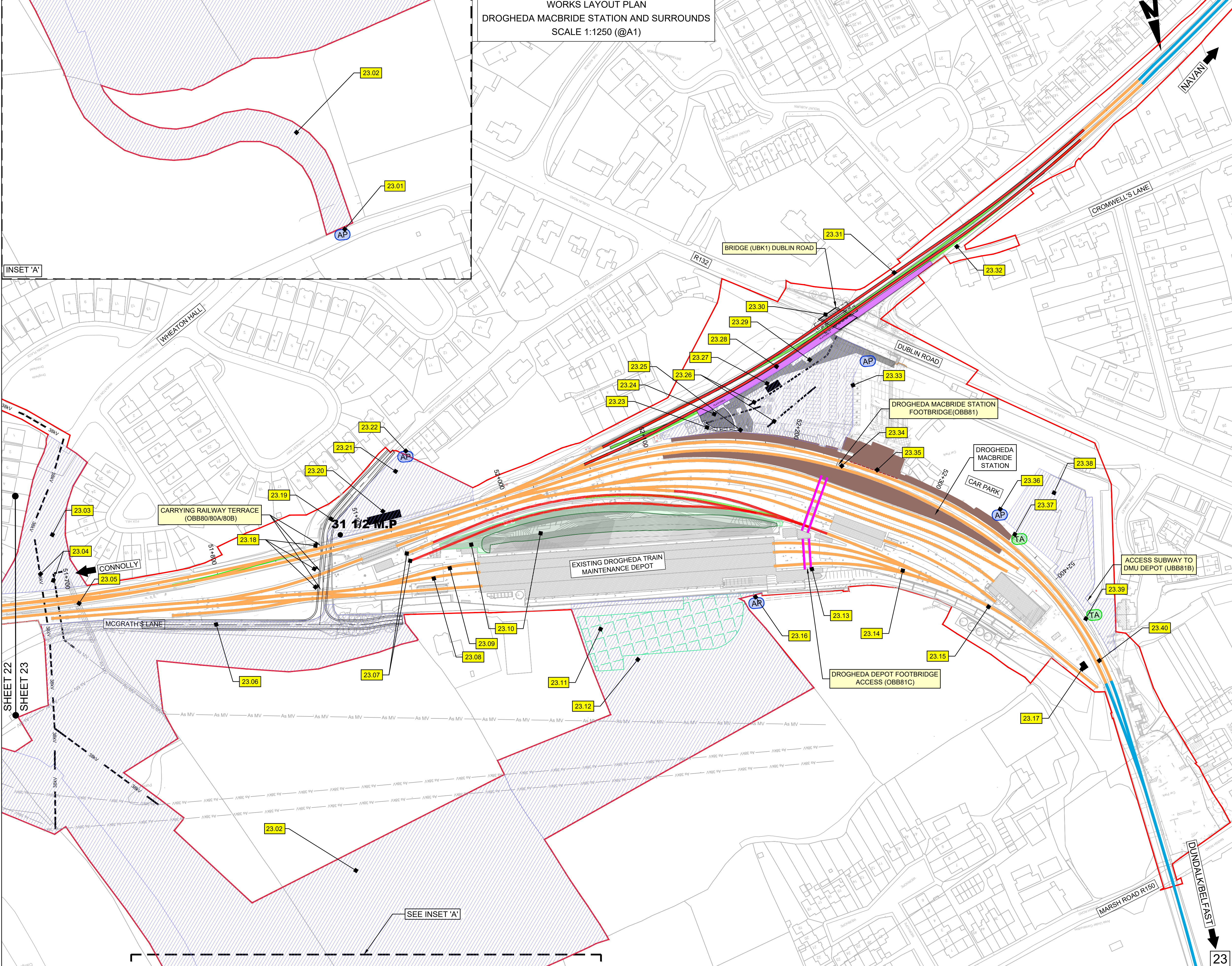
NOTES:

- THIS PLAN MUST BE READ IN CONJUNCTION WITH THE DRAFT RAILWAY ORDER SCHEDULES, THE ENVIRONMENTAL IMPACT ASSESSMENT REPORT AND THE RAILWAY ORDER PLANS
- PROJECT CHAINAGE IS IN KILOMETRES (KM). ROUTE MILE POSTS ARE SHOWN FOR INFORMATION.
- ALL WORKS LAYOUT PLANS TO BE READ IN CONJUNCTION WITH SCHEDULE 1 OF THE RAILWAY ORDER.

LEGEND:

- REFER TO SCHEDULE 1 FOR DETAILS
- DEVELOPMENT BOUNDARY
- PROPOSED COMPOUND ACCESS POINTS
- EXISTING TRACK ACCESS POINTS
- MILEPOST
- NEW ELECTRIFICATION AND / OR TRACK WORKS IN EXISTING RAIL CORRIDOR
- EXISTING RAIL CORRIDOR - MINIMAL OR NO WORKS REQUIRED
- EXISTING RAIL TRACK REMOVED
- NEW ELECTRIFICATION IN EXISTING RAIL CORRIDOR
- VIADUCT MODIFICATIONS
- PARAPET MODIFICATIONS
- 38kV OVERHEAD DIVERSION
- 38kV UNDERGROUND DIVERSION
- MV OVERHEAD DIVERSION
- MV UNDERGROUND DIVERSION
- LV OVERHEAD DIVERSION
- LV UNDERGROUND DIVERSION
- EIR OVERHEAD DIVERSION
- EIR UNDERGROUND DIVERSION
- BT UNDERGROUND DIVERSION
- COMBINED SEWER DIVERSION
- EXISTING UTILITIES ASSUMED POSITION
- PROPOSED SUBSTATION / SUBSTATION COMPOUND
- CONSTRUCTION COMPOUND
- NEW, PROPOSED OR MODIFIED INFRASTRUCTURE
- EXISTING STATION
- PROPOSED PLATFORM
- RE-PROFILING BUND
- LOCAL AUTHORITY BOUNDARY
- EXISTING BRIDGE / ROAD OVER RAILWAY CORRIDOR
- EXISTING BRIDGE / ROAD/RIVER UNDER RAILWAY CORRIDOR

KEY PLAN



Disclaimer
© Irish Rail (2023). This drawing is confidential and the copyright in it is owned by Irish Rail. This drawing must not be either loaned, copied or otherwise reproduced in whole or in part or used for any purpose without the prior permission of Irish Rail.
© OpenStreetMap contributors
© Ordnance Survey Ireland and Government of Ireland. All O.S. data used for plans are printed under "Copyright Ordnance Survey Ireland 0039723 (OSI Aerial Data or OSI Lidar Data) & 2023/OSI_NMA_100 (OSI Vector Data)". All elevations are in metres and relate to OSI Geoid Model (OSGM02) Mean Head as defined by existing Project Control. All Co-ordinates are in Irish Transverse Mercator Grid (ITM) as defined by OSI active GPS station Tallaght College (TLLG).

Project Title



Client



Plan No.

WORKS LAYOUT PLAN No. 23

Date 11/12/2023 Scale 1:1250 @ A1 1:2500 @ A3 Drawn SR Checked KP Approved GS

DO NOT SCALE USE FIGURED DIMENSIONS ONLY